COUNTY PLATS

1918

1966.x-356.046

T.1N.R4E.

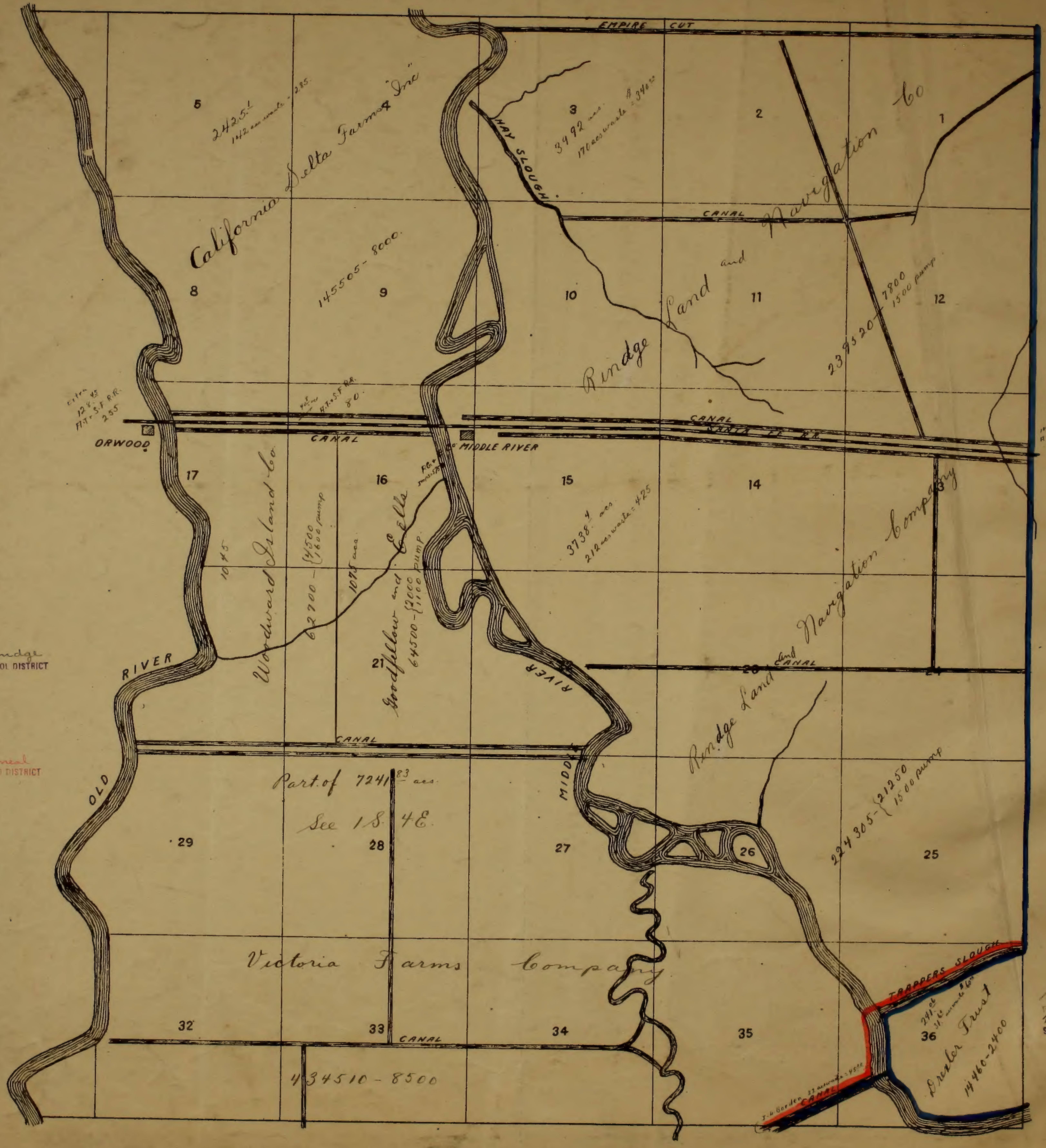
EMPIRE CUT
5
4
3
2
1
2425.1
142 acs waste = 285.
California Delta Farms "Inc"
HAY SLOUGH
3492 acs.
170 acs waste = 340.00
Rindge Land and Navigation Co
CANAL
8
9
10
11
12
145505 - 8000.
239520 - 7800
1500 pump
extra 12.8.45
A.T. & S.F R.R.
255
40.5 acs
A.T. & S.F R.R.
80.
CANAL
SANTA FE R.R.
100.1
A.T. & S.F
800
ORWOOD
CANAL
MIDDLE RIVER
R.G. & Impts. 575
17
16
15
14
13
1075
Woodward Island Co
62700 - {4500 / 1600 pump
1075 acs
Goodfellow and Ells
64500 - {2000 / 1100 pump
3738.4 acs
212 acs waste = 425
Rindge Land and Navigation Company
RIVER
RIVER
21
20
24
and CANAL
CANAL
Rindge Land
Part of 7241.83 acs
See 1 S. 4E.
OLD
MIDDLE
29
28
27
26
25
224305 - {21250 / 1500 pump
Victoria Farms Company
TRAPPERS SLOUGH
241.06
31 acs waste = 62.00
Drexler Trust
14460-2400
J. L. Borden 32 acs waste = 45.00
CANAL
32
33
34
35
36
CANAL
434510 - 8500

Oneal
ROAD DISTRICT

Rindge
SCHOOL DISTRICT

Oneal
ROAD DISTRICT

Tulsol
Road Dist
Kingston
SCHOOL DISTRICT

T.1N.R.5E.

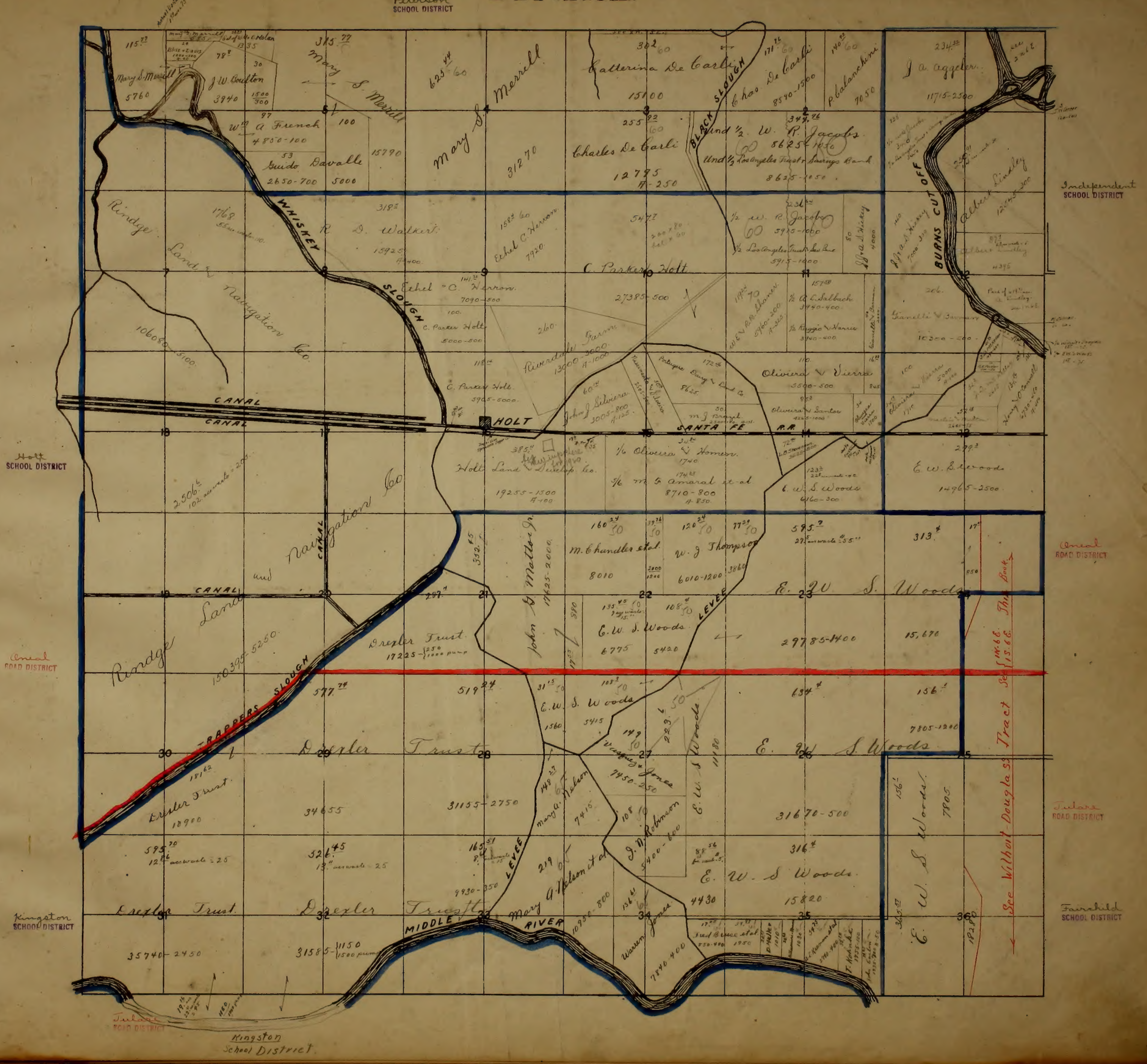
Peterson
SCHOOL DISTRICT
Mary S. Merrill
5760
J. W. Boulton
3940
Mary S. Merrill
625.44 60
Mary S. Merrill
31270
Catterina De Carli
15100
Chas De Carli
8540-1500
P. Balanchini
7050
J. A. Aggeler
11715-2500
Wm A French
4850-100
Guido Davalle
2650-700
5000
15790
Charles De Carli
12795
A-250
BLACK SLOUGH
Und 1/2 W. R. Jacobs
8625-1050
Und 1/2 Los Angeles Trust & Savings Bank
8625-1050
BURNS CUT OFF
Albert Lindley
Independent
SCHOOL DISTRICT
Rindge Land & Navigation Co.
10608-5100
WHISKEY SLOUGH
R. D. Walker
15925
A-400
Ethel C. Herron
7920
1/2 W. R. Jacobs
5915-1000
1/2 Los Angeles Trust & Sav. Bank
5915-1000
C. Parker Holt
27385-500
Ethel "C." Herron
7090-500
C. Parker Holt
5000-500
Riverdale Farm
13000-3000
A-1000
1/2 A. C. Salbach
3950-400
1/2 Raggio & Harris
3950-400
Ganelli & Bennari
10300-200
Oliviera & Vierra
5500-500
Oliviera & Santos
C. Parker Holt
5905-5000
John J. Silviera
3005-800
A-125
Portuguese Dairy & Land Co.
8625
M. J. Brazil
CANAL
CANAL
HOLT
SANTA FE
R.R.
Holt
SCHOOL DISTRICT
Holt Land & Develop. Co.
19255-1500
A-100
1/2 Oliviera & Homen
1740
1/2 M. F. Amaral et al
8710-800
A-850
E. W. S. Woods
4160-300
E. W. S. Woods
14965-2500
Rindge Land and Navigation Co.
CANAL
CANAL
CANAL
150395-5250
John G. Mattos Jr.
17425-2000
M. Chandler et al
8010
W. J. Thompson
6010-1200
3860
E. W. S. Woods
Oneal
ROAD DISTRICT
Oneal
ROAD DISTRICT
Drexler Trust
17225-250
1000 pump
E. W. S. Woods
6775
5420
LEVEE
29785-1400
15,690
TRAPPERS SLOUGH
577.74
519.24
E. W. S. Woods
5415
634.4
156.1
7805-1200
Drexler Trust
Drexler Trust
E. W. S. Woods
Drexler Trust
18900
34655
31155-2750
Mary A. Nelson
Jones
7450-250
E. W. S. Woods
11180
31670-500
E. W. S. Woods
7805
See Wilhoit-Douglass Tract See Bk. 15, 66 This Book
Tulare
ROAD DISTRICT
Drexler Trust
Drexler Trust
35740-2450
31585-1150
1500 pump
LEVEE
MIDDLE RIVER
Mary A. Nelson et al
10950-800
J. N. Robinson
5400-600
E. W. S. Woods
15820
4430
Warren Jones
7840-400
Fred Bruce et al
E. W. S. Woods
12280
Fairchild
SCHOOL DISTRICT
Kingston
SCHOOL DISTRICT
Tulare
ROAD DISTRICT
Kingston
School District

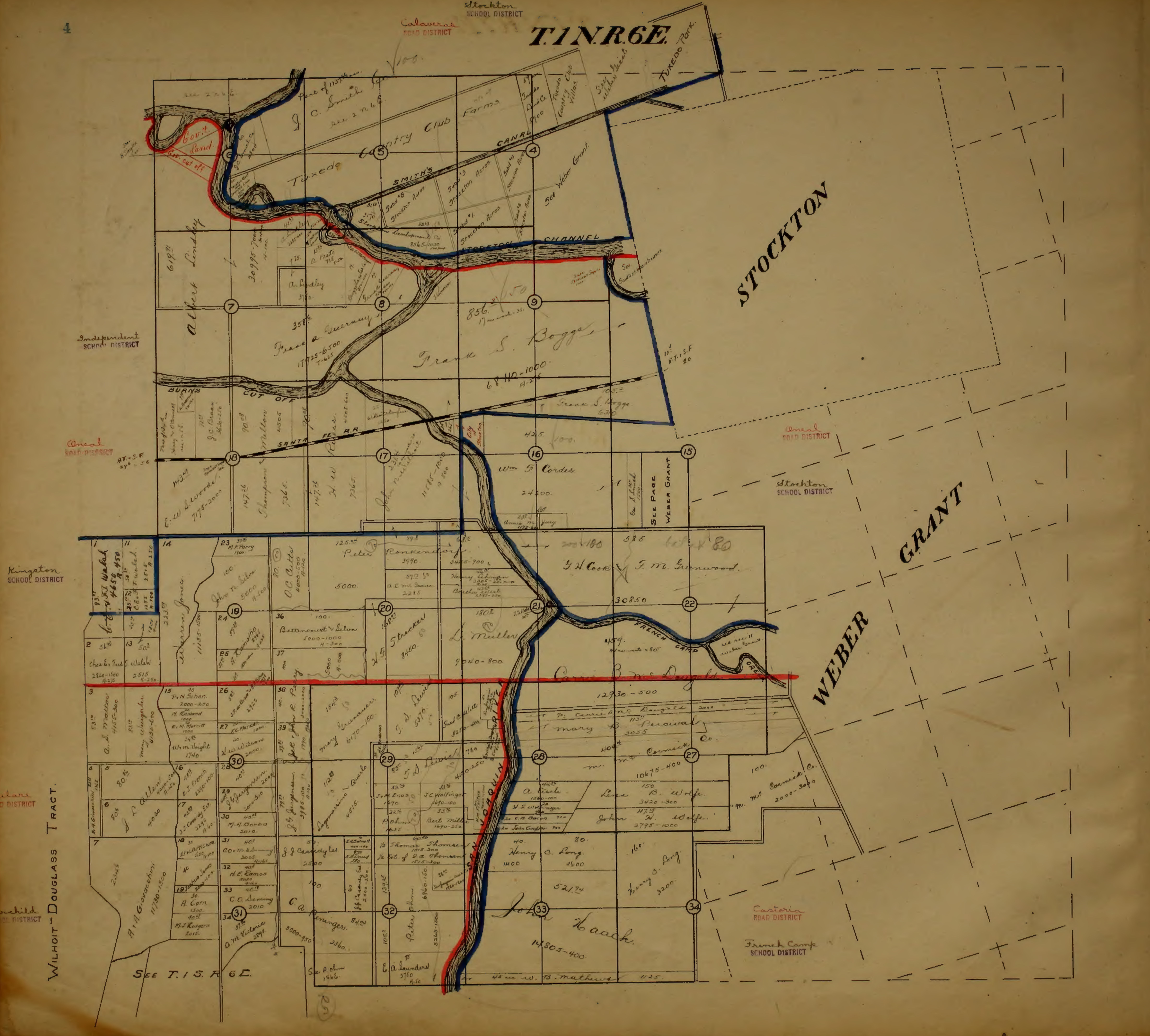
T.1N.R.6E.
Stockton SCHOOL DISTRICT
Calaveras ROAD DISTRICT
J. C. Smith Co.
Tuxedo Country Club Farms
Tuxedo Country Club Villas
Tuxedo Park
SMITH'S CANAL
Stockton Acres
Stockton Development Co.
STOCKTON CHANNEL
500 Weber Grant
Gov't Land
Gov't cut off
Albert Lindley
Frank A. Guernsey
Frank S. Bogge
6840-1000
BURNS CUT OFF
SANTA FE R.R.
AT. & S.F.
E. W. Swords
Thompson
Wm. F. Cordes
24200
SEE PAGE WEBER GRANT
STOCKTON
Independent SCHOOL DISTRICT
Oneal ROAD DISTRICT
Oneal ROAD DISTRICT
Stockton SCHOOL DISTRICT
Kingston SCHOOL DISTRICT
Peter Ronkendorf
G. H. Cook
F. M. Greenwood
30850
585
H. G. Strecker
L. Muller
9040-800
O. C. Cutts
Bettencourt & Selva
FRENCH CAMP CREEK
Carrie B. McDougald
12930-500
Mary B. Percival
McCormick Co.
10675-400
Lena B. Wolfe
John H. Wolfe
M. McCormick Co.
Henry C. Long
Henry C. Long
John Haack
14805-400
W. B. Mathews
SAN JOAQUIN RIVER
WEBER GRANT
Castoria ROAD DISTRICT
French Camp SCHOOL DISTRICT
A. S. Madison
Mary Weyerbaum
J. L. Allen
A. & A. Giovacchini
11730-1500
Chas. & Fred. Walsh
C. A. Reninger
E. A. Saunders
Peter Ohm
J. J. Cassidy
Thomas Thomsen
J. C. Wolfinger
Bert Miller
A. Giele
Tulare ROAD DISTRICT
Fairchild SCHOOL DISTRICT
WILHOIT - DOUGLASS TRACT.
SEE T. 1 S. R 6 E.
1
2
3
4
5
6
7
8
9
15
16
17
18
19
20
21
22
27
28
29
30
31
32
33
34

T.1N.R.7E.

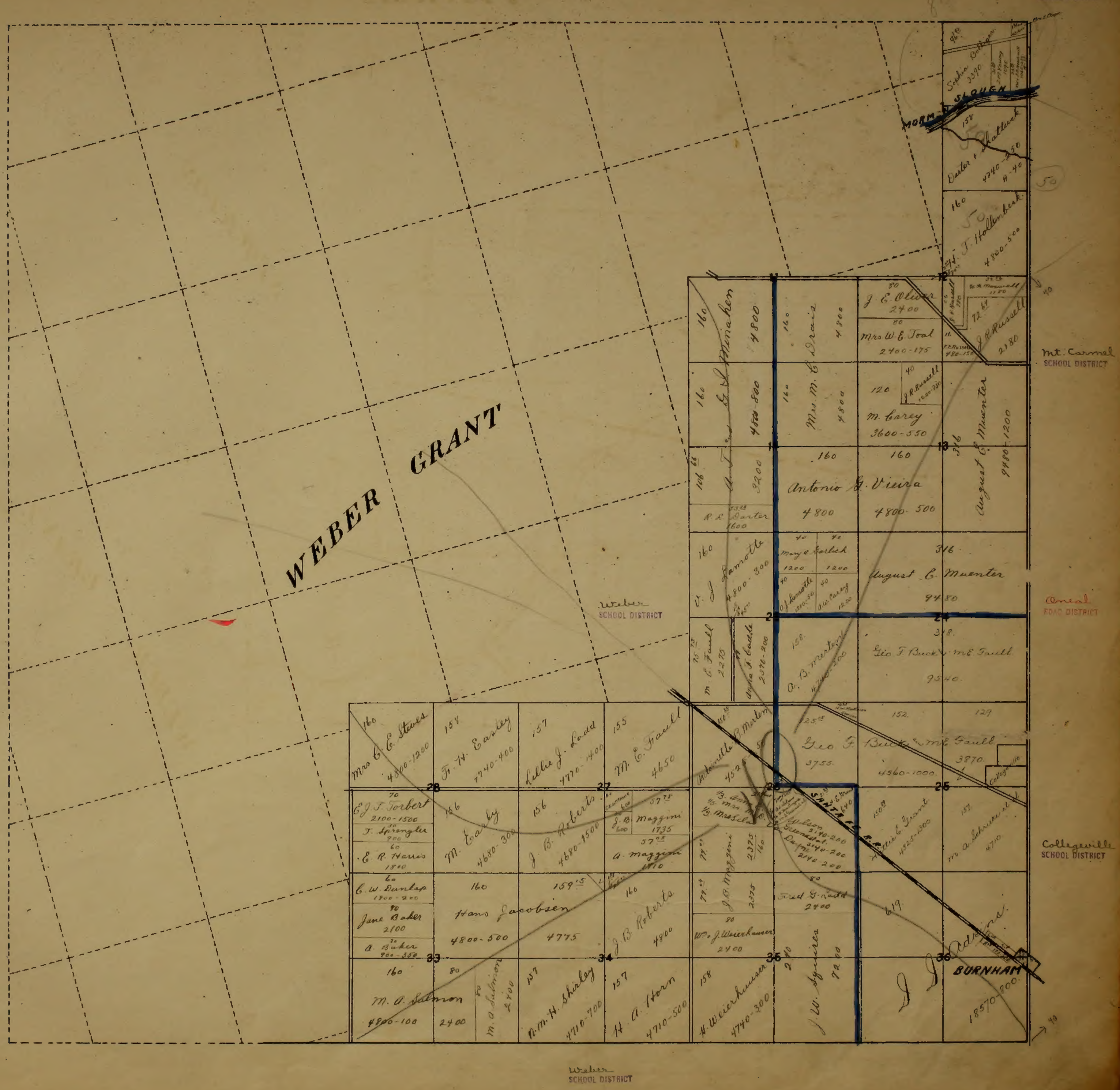
Chartville
SCHOOL DISTRICT
WEBER GRANT
MORMON SLOUGH
96 1/2
Sophia Bottgen
3390
J. W. Young
1095
Dater & Shattuck
158
4740-250
H-40
50
160
J. T. Hollenbeck
4800-500
1
12
160
G. L. Minahen
4800
160
Mrs. M. C. Drais
4800
80
J. E. Oliver
2400
80
Mrs W. E. Toal
2400-175
J. R. Russell
W. A. Maxwell
1180
72 64
J. R. Russell
2180
Mt. Carmel
SCHOOL DISTRICT
160
A. T. & G. L. Minahen
4800-800
160
4800
120
J. R. Russell
1200-750
M. Carey
3600-550
11
13
106 66
3200
R. L. Darter
1600
160
160
Antonio G. Vieira
4800
4800-500
316
August C. Muenter
9480-1200
160
V. J. Lamotte
4800-300
40
Mary A. Gerlach
1200
40
1200
40
V. J. Lamotte
1200-50
40
A. W. Carey
1200
316
August C. Muenter
9480
Weber
SCHOOL DISTRICT
Oneal
ROAD DISTRICT
2
24
M. E. Faull
2275
Anna F. Cadle
2370-200
158
A. B. Merten
4740-200
318
Geo F. Buck & M. E. Faull
9540
160
Mrs C. E. Steves
4800-1200
158
F. W. Easley
4740-400
157
Lillie J. Ladd
4710-1400
155
M. E. Faull
4650
Antoinette B. Merten
4525
25 15
Geo F. Buck & M. E. Faull
3755
152
4560-1000
129
3870
Collegeville
28
27
26
25
70
E J. T. Torbert
2100-1500
30
T. Sprengler
900
60
E. R. Harris
1800
156
M. Early
4680-300
156
J. B. Roberts
4680-1500
J. B. Maggini
1735
57 75
J. B.
600
57 05
A. Maggini
1710
1/3 Mrs
1/3 Mrs Selar
SANTA FE R.R.
Wilson
2140-200
Greenfield
2140-200
Dupre
2140-200
150
Hattie E. Grant
4525-1300
157
M. A. Schwuckel
4710
Collegeville
SCHOOL DISTRICT
60
C. W. Dunlap
1800-200
70
Jane Baker
2100
30
A. Baker
900-350
160
Hans Jacobsen
4800-500
159 15
4775
160
J. B. Roberts
4800
79
J. B. Maggini
2375
2375
160
80
Wm. J. Weierhauser
2400
80
Fred G. Ladd
2400
619
J. J. Adkins
33
34
35
36
160
M. A. Salmon
4800-100
80
2400
80
M. A. Salmon
2400
157
R. M. H. Shirley
4710-700
157
H. A. Horn
4710-500
158
H. Weierhauser
4740-300
240
J. W. Squires
7200
BURNHAM
18570-800
40
Weber
SCHOOL DISTRICT

T.1N.R.8E.

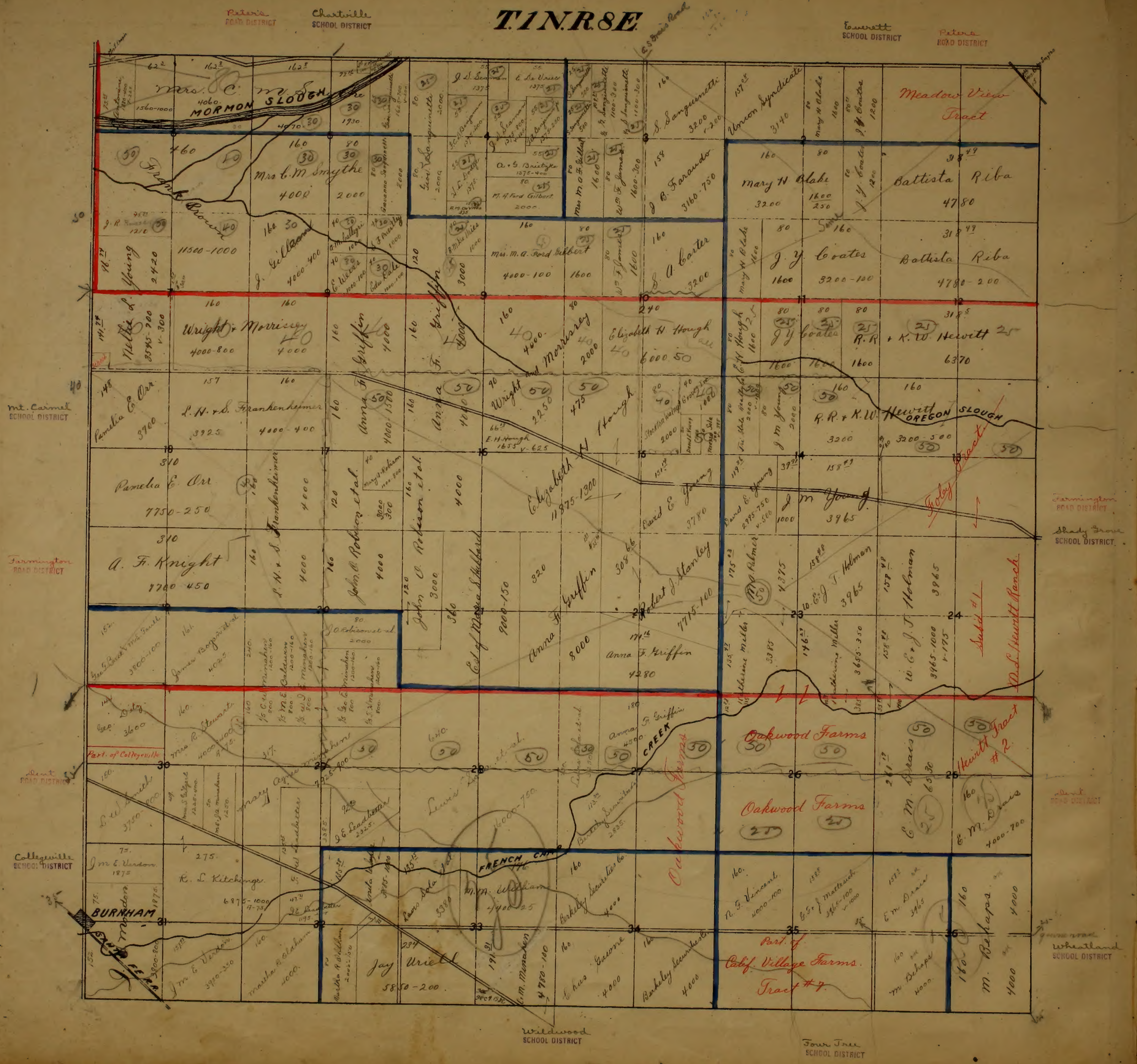
Peter's ROAD DISTRICT
Chartville SCHOOL DISTRICT
Everett SCHOOL DISTRICT
Peters ROAD DISTRICT
Mt. Carmel SCHOOL DISTRICT
Farmington ROAD DISTRICT
Dent ROAD DISTRICT
Collegeville SCHOOL DISTRICT
Farmington ROAD DISTRICT
Shady Grove SCHOOL DISTRICT
Dent ROAD DISTRICT
Wheatland SCHOOL DISTRICT
Wildwood SCHOOL DISTRICT
Four Tree SCHOOL DISTRICT
MORMON SLOUGH
OREGON SLOUGH
FRENCH CAMP CREEK
BURNHAM
Mrs. C. M. Smythe
4060
Mrs C. M. Smythe
4000
Frank Brown
11500-1000
J. Gilliland
4000-400
J. D. Seaman
E. De Vries
A + G. Brietzke
M. A. Ford Gilbert
Mrs. M. A. Ford Gilbert
4000-100
Geo. Sanguinetti
S. Sanguinetti
3200
Union Syndicate
3140
Mary H. Blake
3200
J. Y. Coates
3200-100
Meadow View Tract
Battista Riba
4780
Battista Riba
4780-200
J. B. Faraudo
3160-750
S. A. Carter
3200
Nellie L. Young
Wright + Morrissey
4000-800
4000
Anna F. Griffin
Wright and Morrissey
Elizabeth H. Hough
6000
J. Y. Coates
R. R. + K. W. Hewitt
6370
R. R. + K. W. Hewitt
3200
Pamelia E. Orr
3700
L. H. + S. Frankenheimer
3925
4000-400
E. H. Hough
Pamelia E. Orr
7750-250
S. H. + S. Frankenheimer
Elizabeth H. Hough
11875-1300
David E. Young
3780
J. M. Young
3965
Foley Tract
A. F. Knight
7760-450
John C. Robison et al.
John C. Robison et al.
Est. of Mary S. Hubbard
9000-150
Anna F. Griffin
8000
Robert J. Stanley
7715-100
Mrs. Palmer
E. + J. T. Holman
3965
J. T. Holman
Subd #1
D. L. Hewitt Ranch
J. C. Robison et al
2000
James Boggs et al
Anna F. Griffin
4280
Geo. Ditz
3600
Part of Collegeville
Mrs. R. Stewart
Oakwood Farms
Oakwood Farms
Oakwood Farms
Hewitt Tract #2
E. M. Draus
J. M. E. Verdon
1875
R. L. Kitchings
6875-1000
J. E. Leadbetter
Berkeley Securities Co.
M. M. William
Jay Uriell
5850-200
Chas. Gasconi
4000
Berkeley Securities Co.
4000
R. G. Vincent
4000-100
Part of Calif. Village Farms Tract #7
E. M. Draus
M. Behaps
4000
J. M. E. Verdon
3950-250
Martha B. Graham
4000
C. M. Monahan
4780-180
Lewis Sala
Mary Agnes Monahan

T.1N.R.9E.

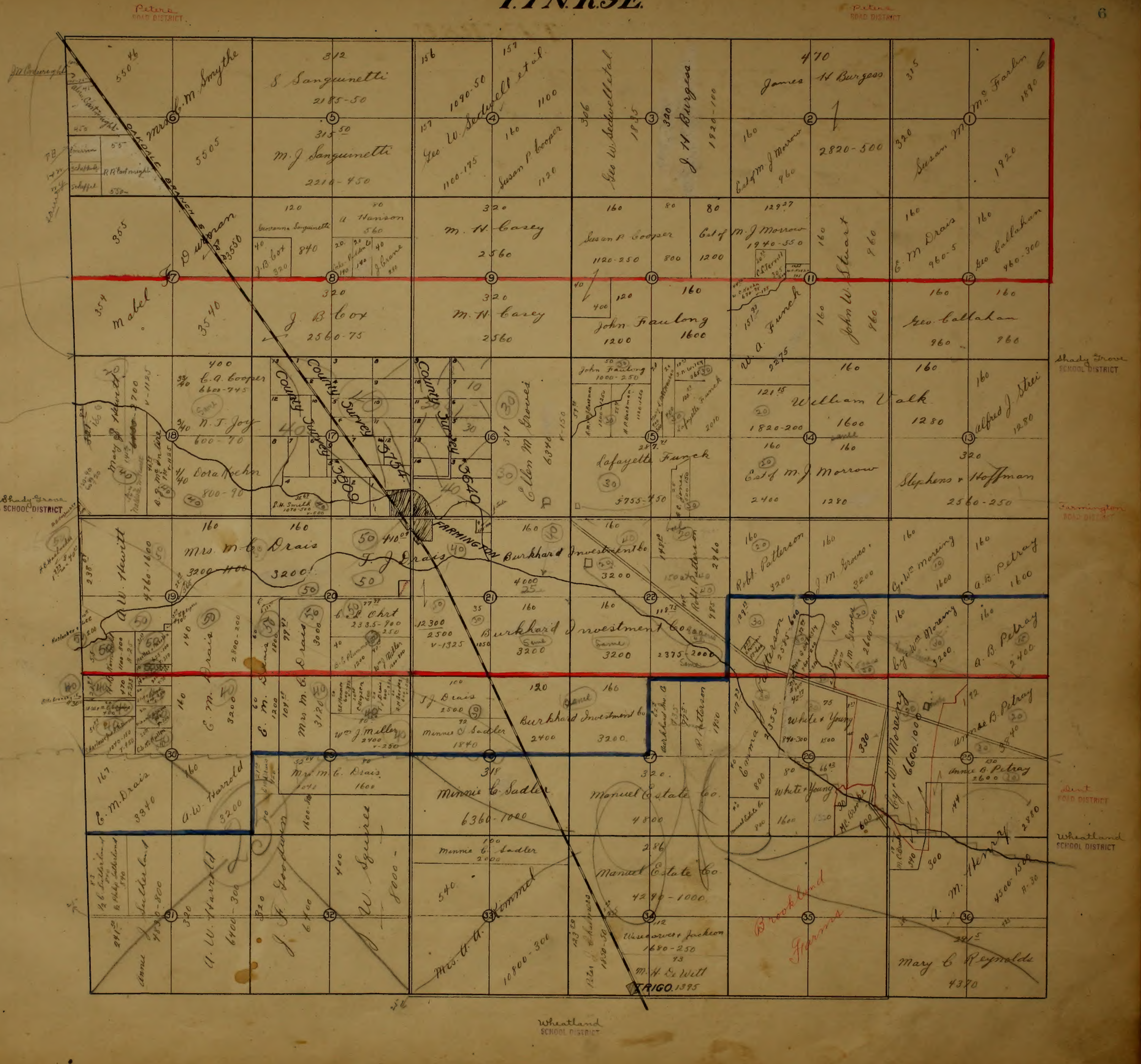
Peters ROAD DISTRICT
Peters ROAD DISTRICT
J M Cartwright
Mrs. E. M. Smythe
S Sanguinetti
2185-50
M J Sanguinetti
2210-450
Geo W. Sedwell et al
Susan P. Cooper
Geo W. Sedwell et al
J. H. Burgess
1920-100
James H Burgess
2820-500
Est of M J Morrow
Susan M. McFarlin
1920
1890
OAKDALE BRANCH S.P.R.R.
R.R. Cartwright
Mabel F. Dunman
3550
3540
J. B. Cox
2560-75
Georgianna Sanguinetti
A. Hanson
560
840
M. H. Casey
2560
M. H. Casey
2560
Susan P. Cooper
1120-250
800
Est of
1200
M. J. Morrow
1940-550
C. S. Terrell
John Farlong
1200
1600
W. A. Funch
John W. Stuart
960
E. M. Drais
960-5
Geo Callahan
460-300
Geo. Callahan
960
960
C. A. Cooper
6600-745
N. T. Joy
600-70
Dora Koehn
800-90
Mary J. Hewitt
County Survey
County Survey
3509
3734
3640
Ellen M Groves
6340
John Farlong
1000-250
Lafayette Funck
5755-450
William Walk
1820-200
1600
Est of M. J. Morrow
2400
1280
Alfred J. Streit
1280
Stephens & Hoffman
2560-250
Shady Grove SCHOOL DISTRICT
Shady Grove SCHOOL DISTRICT
FARMINGTON
Farmington ROAD DISTRICT
Mrs. M. C. Drais
3200
A. W. Hewitt
4760-1600
3200-1400
F. J. Drais
Burkhard Investment Co
3200
4000
C. A. Ohrt
2335-900
12300
2500
V-1325
Burkhard Investment Co.
3200
3200
2375-2000
Robt. Patterson
3200
J. M. Groves
3200
2600-500
Cy. Wm Moreing
1600
3200
A. B. Petray
1600
2400
E. M. Drais
3200
E. M. Drais
1200
Mrs M. C. Drais
3120
Wm J Miller
2400
F. J. Drais
2500
Minnie C. Sadler
1840
Burkhard Investment Co.
2400
3200
R. Patterson
White & Young
Cy Wm Moreing
6600-1000
Annie B. Petray
2600
C. M. Drais
3340
A. W. Harrold
3200
Mrs M. C. Drais
1600
Minnie C. Sadler
6360-1000
Manuel Estate Co.
4800
White & Young
1600
Dent ROAD DISTRICT
Wheatland SCHOOL DISTRICT
Sutherland
4830-800
A. W. Harrold
6400-300
J. F. Goodwin
6400
W. Squires
8000
Minnie C. Sadler
2000
Mrs. A. A. Kimmel
10800-300
Manuel Estate Co.
4240-1000
Wisecarver & Jackson
1680-250
M. H. DeWitt
TRIGO. 1395
Brookland
Farms
M. Henry
4500-1500
Mary C. Reynolds
4370
Wheatland SCHOOL DISTRICT
1
2
3
4
5
6
7
8
9
10
11
12
13
14
15
16
17
18
19
20
21
22
23
24
25
26
27
28
29
30
31
32
33
34
35
36

T.2N.R.4E.

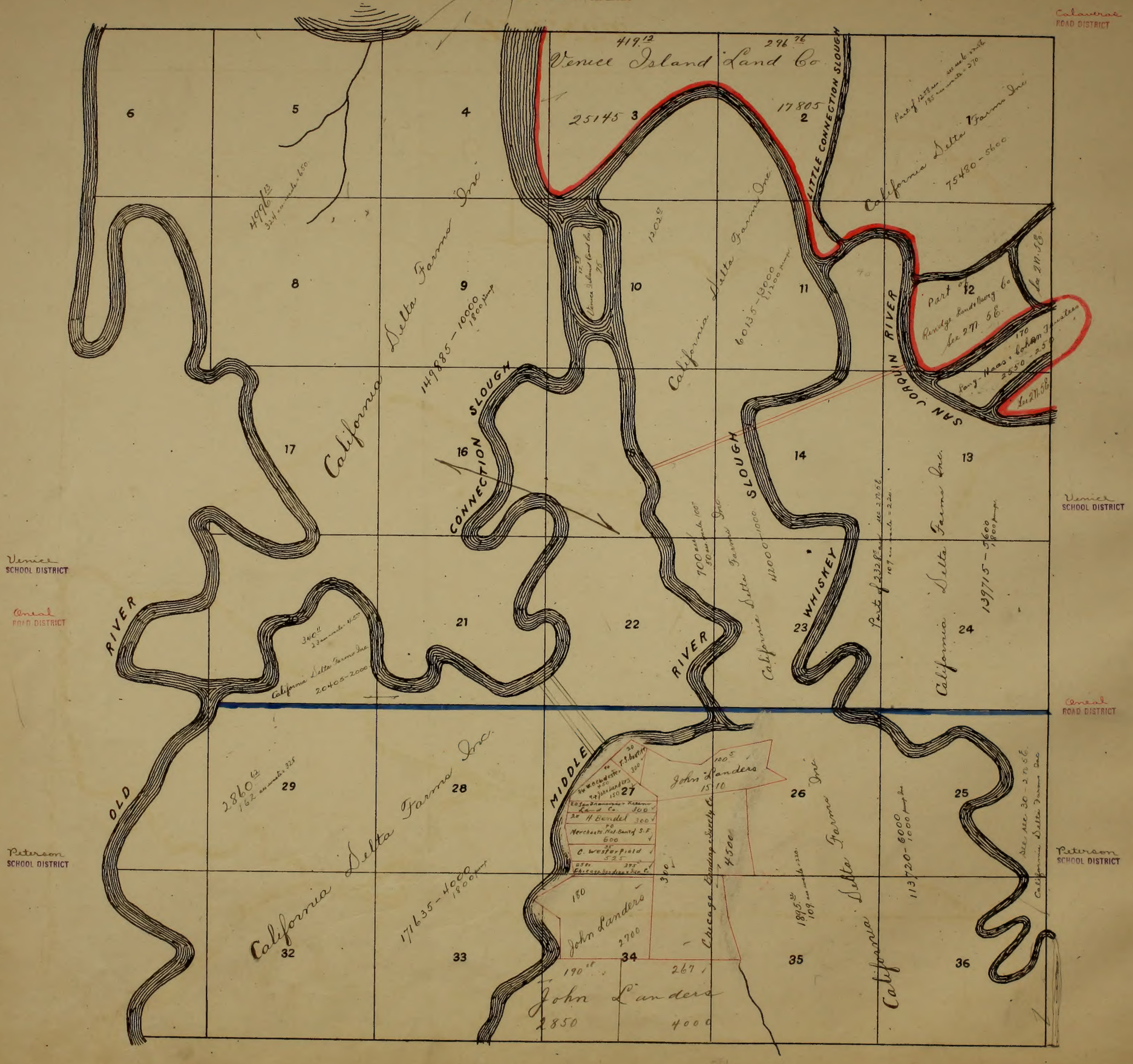
Calaveras ROAD DISTRICT
Venice SCHOOL DISTRICT
Oneal ROAD DISTRICT
Peterson SCHOOL DISTRICT
Venice SCHOOL DISTRICT
Oneal ROAD DISTRICT
Oneal ROAD DISTRICT
Peterson SCHOOL DISTRICT
6
5
4
3
2
1
8
9
10
11
12
17
16
15
14
13
20
21
22
23
24
29
28
27
26
25
32
33
34
35
36
419.12
296.76
Venice Island Land Co
25145
17805
LITTLE CONNECTION SLOUGH
Part of 1258 ac. see sec. 6 2N 5E 185 ac. acreage 270
California Delta Farms Inc
75480-5600
4996.13 324 ac. acreage 650
California Delta Farms Inc
149885-10000 1800 pump
12.02 Venice Island Land Co 75
12029
California Delta Farms Inc
60135-12000 1200 pump
Part of Rindge Land & Navg. Co Sec 2 N. 5E.
Sec 2 N. 5E.
170 Lang-Haas & Cohen Trustees 2550-250
Sec 2 N. 5E.
SAN JOAQUIN RIVER
CONNECTION SLOUGH
SLOUGH
WHISKEY
RIVER
700 acres 100 50 ac. acreage Inc
California Delta Farms Inc
41200-1000
Part of 2328 ac. sec 2 N 5E 107 ac. acreage 220
California Delta Farms Inc
139715-5600 1800 pump
California Delta Farms Inc
340.11 23 ac. acreage 450
California Delta Farms Inc 20405-2000
RIVER
OLD
MIDDLE
2860.62 162 ac. acreage 325
California Delta Farms Inc
171635-4000 1800 pump
20 T. S. Loutitt 300
40 W. O. Chidester 450
40 John Landers 150
100.5 John Landers 1510
20 San Francisco & Kern Land Co. 300
20 H. Bendel 300
40 Merchants Nat. Bank of S.F. 600
35 C. Westerfield 525
25 ac. 375 Chicago Bonding & Sur. Co.
300
Chicago Bonding & Surety Co. 4500
180 John Landers 2700
190.18
267
John Landers
2850
4000
1895.32 109 ac. acreage 220
California Delta Farms Inc
113720-6000 1000 pump
See sec. 30 - 2 N 5E California Delta Farms Inc

T.2N.R.5E.

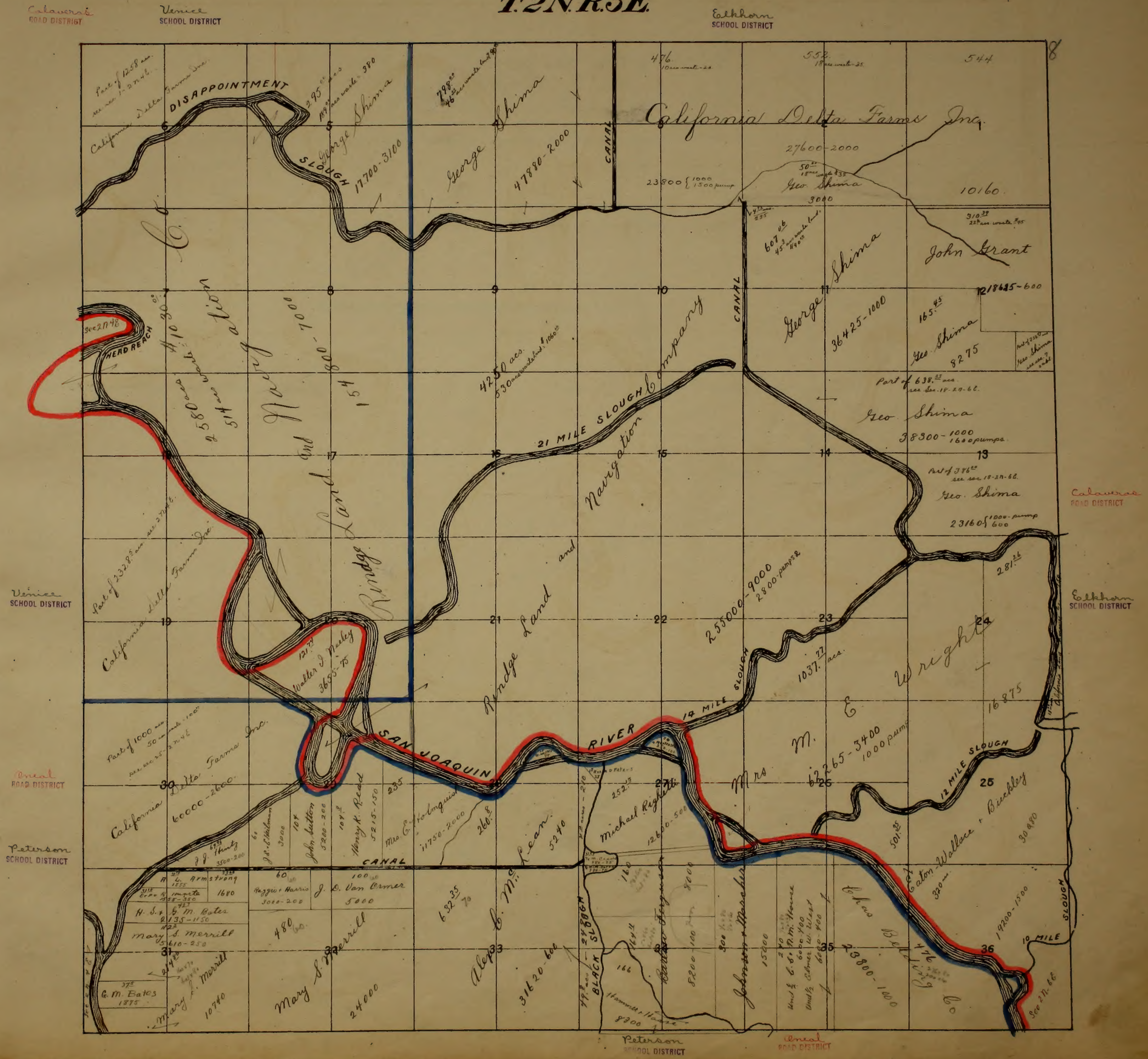
Calaveras
ROAD DISTRICT
Venice
SCHOOL DISTRICT
Elkhorn
SCHOOL DISTRICT
DISAPPOINTMENT
SLOUGH
Part of 1258 acs. see sec. 1-2N-4E
California Delta Farms Inc.
295 acs. 19 acs. waste - 380
George Shima
17700-3100
798 acs. 46 acs. waste land 900
George Shima
47880-2000
CANAL
476. 10 acs waste - 20
552. 18 acs waste - 35
544
California Delta Farms Inc.
27600-2000
23800 { 1000 1500 pump
50 acs. Geo. Shima 3000
10160.
310 32 acs waste 905
John Grant
607 acs. 45 acs waste land
George Shima
36425-1000
12 18625-600
165.43
Geo. Shima
8275
Part of 2250 acs Geo. Shima see sec. 7 2N-6E
Sec 2 N 4E
THIRD REACH
2580 acs 514 acs waste 11,030.00
Rindge Land and Navigation
154 800-7000
4250 acs. 530 acs waste land 1060.00
21 MILE SLOUGH
Rindge Land and Navigation Company
CANAL
Part of 638.00 acs. see Sec. 18-2N-6E.
Geo. Shima
38300-1000 1600 pumps
Part of 376.00 see sec. 18-2N-6E.
Geo. Shima
23160 { 1000-pump 600
Calaveras
ROAD DISTRICT
Part of 232.85 acs see sec. 24 N 4E
California Delta Farms Inc.
121.75 Walter J. Neeley 3695.75
Rindge Land and Navigation
25500-9000 2800-pumps
1037.77 acs.
281.26
Elkhorn
SCHOOL DISTRICT
Venice
SCHOOL DISTRICT
14 MILE SLOUGH
SAN JOAQUIN
RIVER
Mrs. M. E. Wright
62265-3400 1000 pump
16875
12 MILE SLOUGH
Part of 1000 acs 50 acs waste 1000 see sec. 25-2N-4E
California Delta Farms Inc.
60000-2600
Oneal
ROAD DISTRICT
J. J. Hintz 3500-200
J. S. Hillman 3000
104 John Sutton 5200-200
104 Henry K. Redd 5215-150
235
Mrs. C. Holmquist 11750-2000
260.8
Alex C. McLean 5240
Michael Righetti 12600-500
252.18
Eaton-Wallace + Buckley
30880
501.25
320 acs.
Peterson
SCHOOL DISTRICT
A. L. Armstrong 1680
H. S. + G. M. Bates 2135-1150
Mary S. Merrill 5610-250
G. M. Bates 1875
Mary S. Merrill 10740
Haggin + Harris 3000-200
J. D. Van Ormer 5000
480
Mary S. Merrill 24000
632.35
31620-600
BLACK SLOUGH
24 BACK
166
164
Hamolds + Haase 8300
Bradford + Ferguson 8200-100
Johnson + Moscher 15200
Lloyd + C. S. + D. M. Horne 6000-400
Amelia Colmer + W. West 6000-400
Cohen Bell 23800-1000 Co.
10 MILE SLOUGH
19200-1500
Sec 2 N. 6E
Peterson
SCHOOL DISTRICT
Oneal
ROAD DISTRICT
1 2 3 4 5 6 7 8 9 10 11 12 13 14 15 16 17 18 19 20 21 22 23 24 25 26 27 28 29 30 31 32 33 34 35 36

T.2N.R.6E.

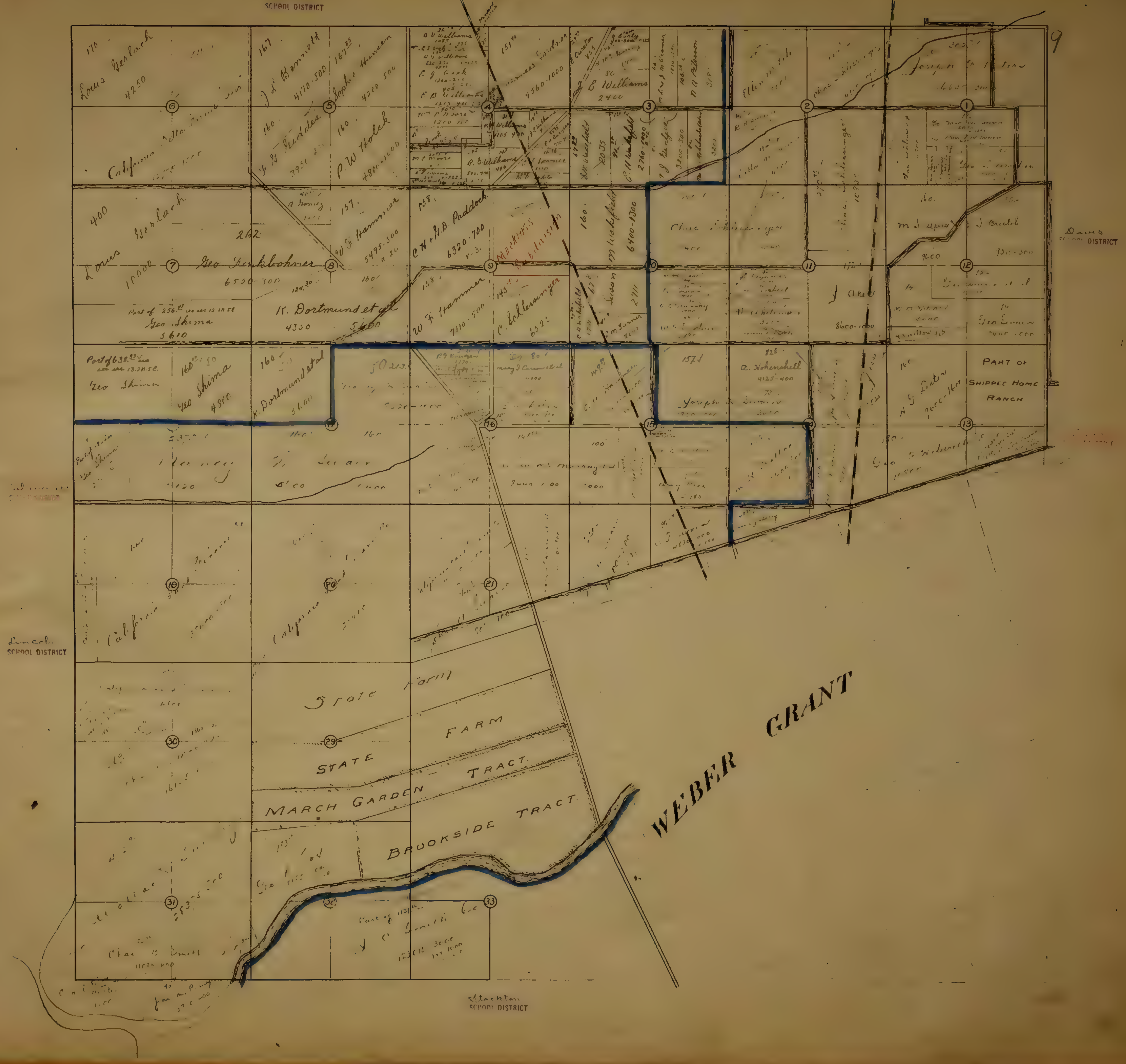
Elkhorn SCHOOL DISTRICT
9
Louis Gerlach
4250
J. L. Bennett
4170-500
Sophie Hansen
4300 500
E Williams
2400
N A Peterson
California Sta. ...
P. W. Holek
4800-1000
Geo. Finkbohner
6550-300
Louis Gerlach
400
262
W F Hammer
5495-500
C H & G D Paddock
6320-700
M Wakefield
6400-1300
Chas Schlesinger
M J Upton
J Bristol
Part of 256 sec 13 2n 5e
Geo. Shima
5610
K. Dortmund et al
4350
5400
W F Hammer
7110-500
C. Schlesinger
J Akers
8600-1000
Part of 638 sec 13.2n.5e.
Geo Shima
Geo Shima
4800
K. Dortmund et al
5600
A. Hohenshell
4125-400
N G Lister
PART OF SHIPPEE HOME RANCH
Dawes SCHOOL DISTRICT
Lincoln SCHOOL DISTRICT
California
State Farm
FARM
STATE
MARCH GARDEN TRACT
BROOKSIDE TRACT
WEBER GRANT
Stockton SCHOOL DISTRICT
1
2
3
4
5
6
7
8
9
10
11
12
13
14
15
16
17
18
20
21
29
30
31
32
33

NW¼ T.2N R.7E.

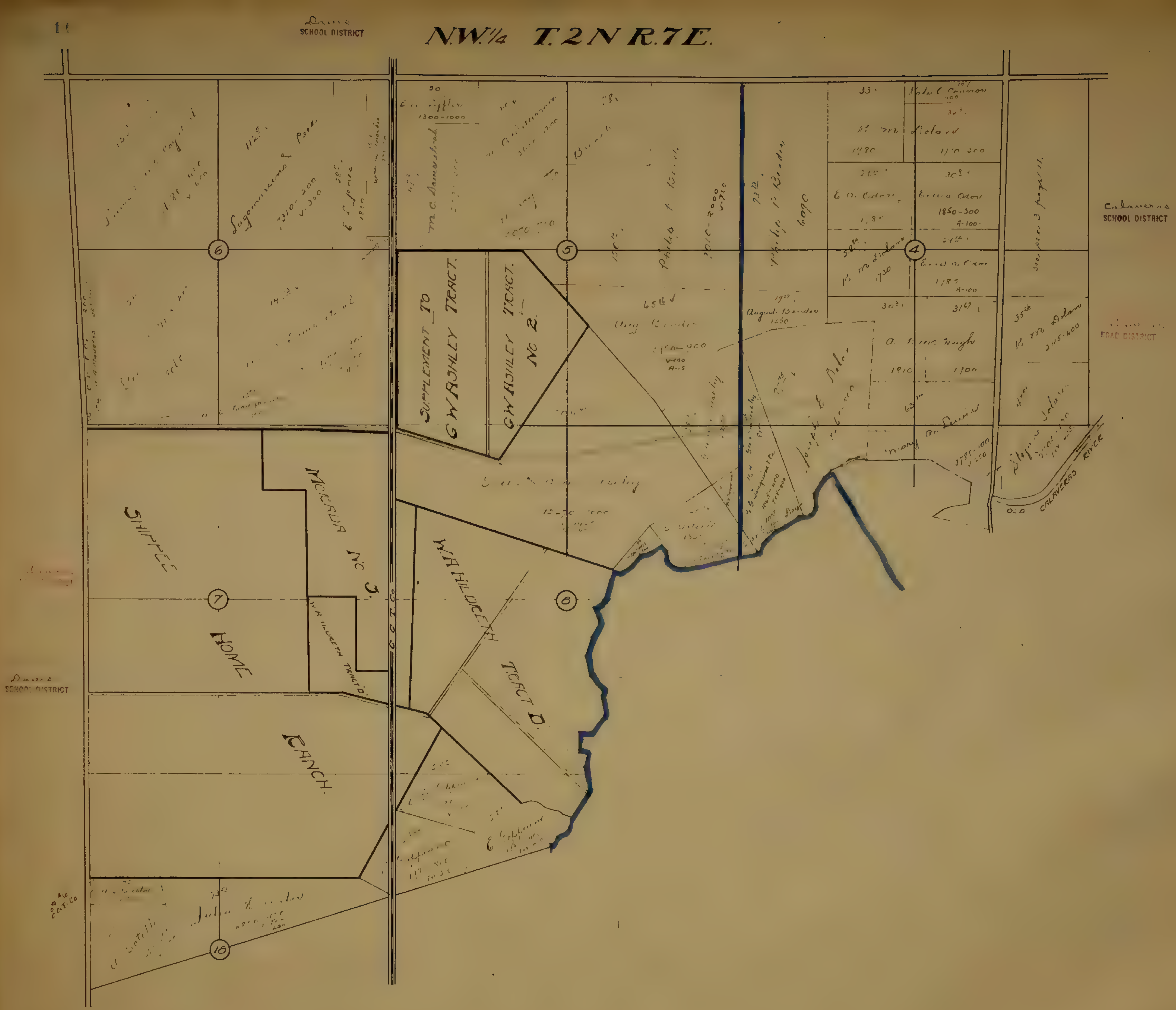
Dawes SCHOOL DISTRICT
Calaveras SCHOOL DISTRICT
ROAD DISTRICT
Dawes SCHOOL DISTRICT
SUPPLEMENT TO G W ASHLEY TRACT.
G W ASHLEY TRACT. No 2
McCRADA No 3.
W A HILDRETH TRACT D.
SHIPPEE HOME RANCH
W A HILDRETH TRACT D.
C.C.T. Co.
CALAVERAS RIVER
OLD CALAVERAS
6
5
4
7
8
18
Philip F. Bender
August Bender 1250
Joseph E. Dolan
Mary B. Lewis
A. McHugh
K. M. Dolan
E. D. Odom
Erma Odom
1850-300
1810
1100
3785-100
3115-400
2010-2000
1300-1000
1250-400
6090

NE.¼ T.2N.R.7E.

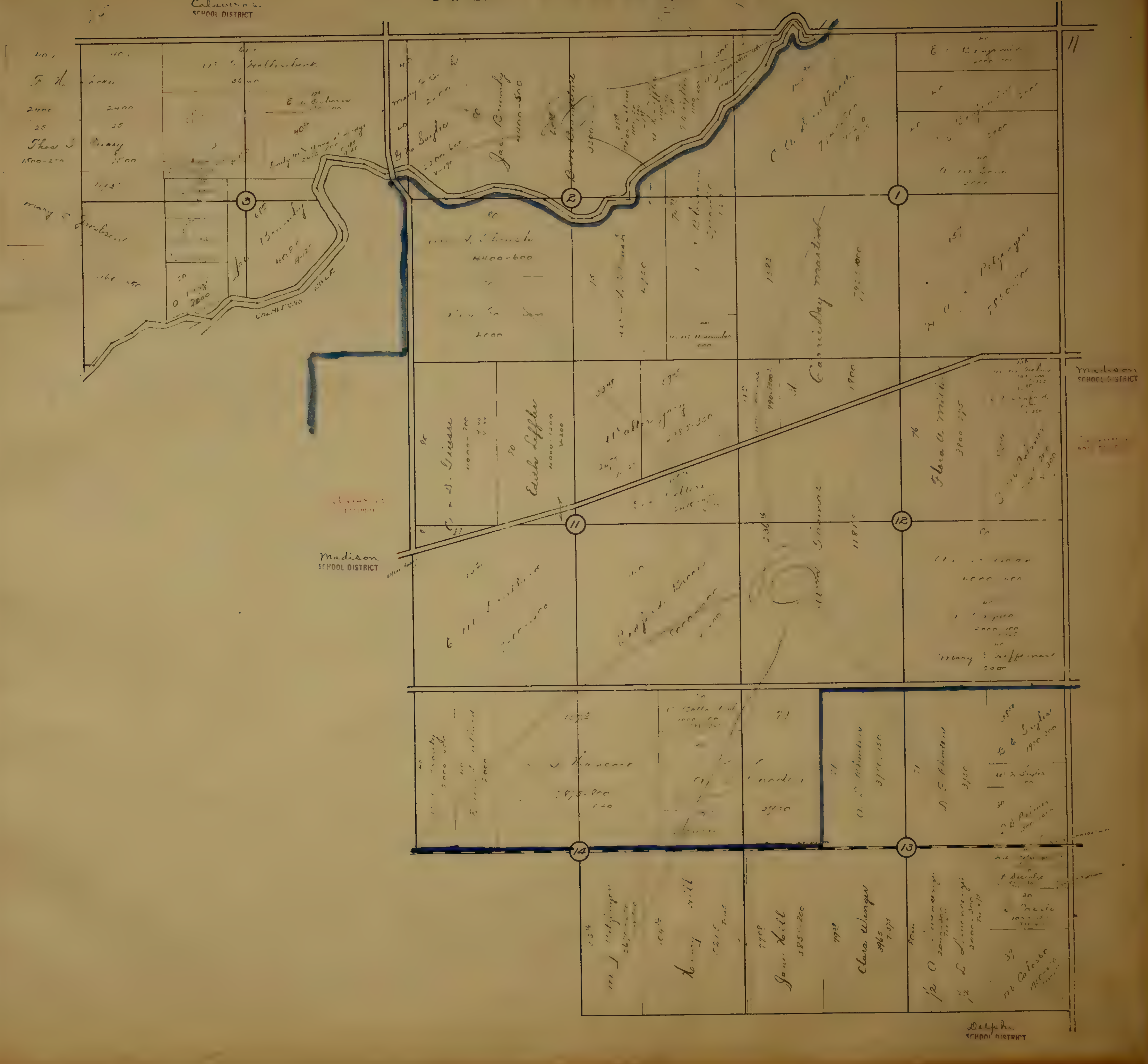
SCHOOL DISTRICT
3
2
1
11
12
13
14
Madison
SCHOOL DISTRICT
Madison
SCHOOL DISTRICT
SCHOOL DISTRICT
Edith Leffler
Walter Gay
Flora A. Mills
Jane Hill
Clara Wenger

S.E.¼ T.2N.R.7E.

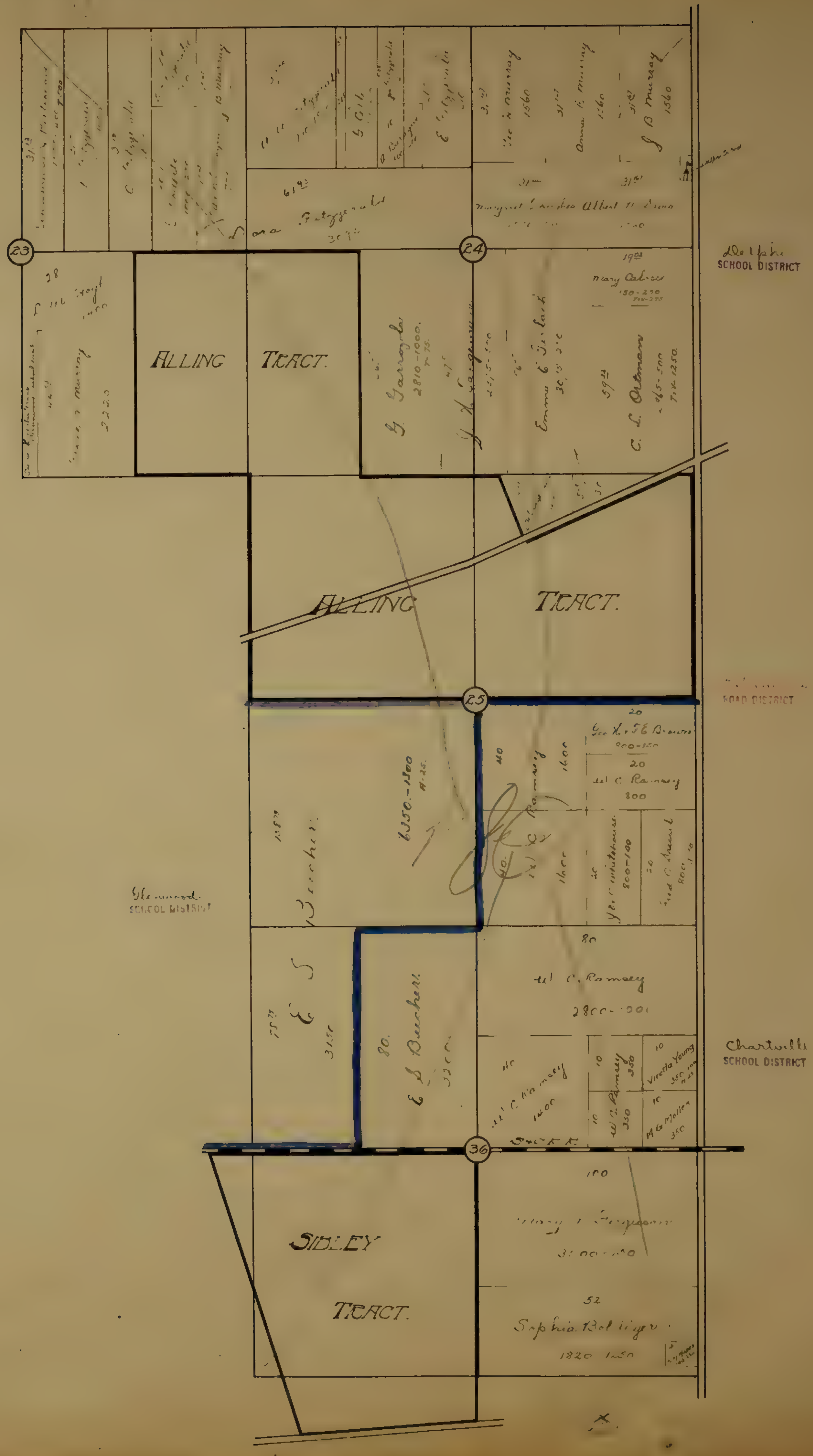
23
24
25
36
J B Murray
1560
Anna E Murray
1560
Dora Fitzgerald
61⁹⁄₁₀
Albert H. Evans
Delphi
SCHOOL DISTRICT
Mary Calkins
150-220
G. Garroghs
2810-1000.
J. A. Ferguson
Emma E Trelock
C. L. Ortman
59⁹⁄₁₀
475-500
Tax 1250
ALLING TRACT.
ALLING TRACT.
ROAD DISTRICT
20
Geo. H. & F.E. Brown
800-150
20
W C Ramsey
800
40
1600
Beecher
6350.-1300
Glenwood
SCHOOL DISTRICT
80
W C Ramsey
2800-1001
E S
80.
E S Beecher
40
W C Ramsey
1400
10
W C Ramsey
350
10
Viretta Young
350
10
M G Mollen
350
Charteville
SCHOOL DISTRICT
100
Mary J Ferguson
52
Sophia Bolinger
1820 1250
SIBLEY TRACT.

N.W.¼ T.2N.R.8E.

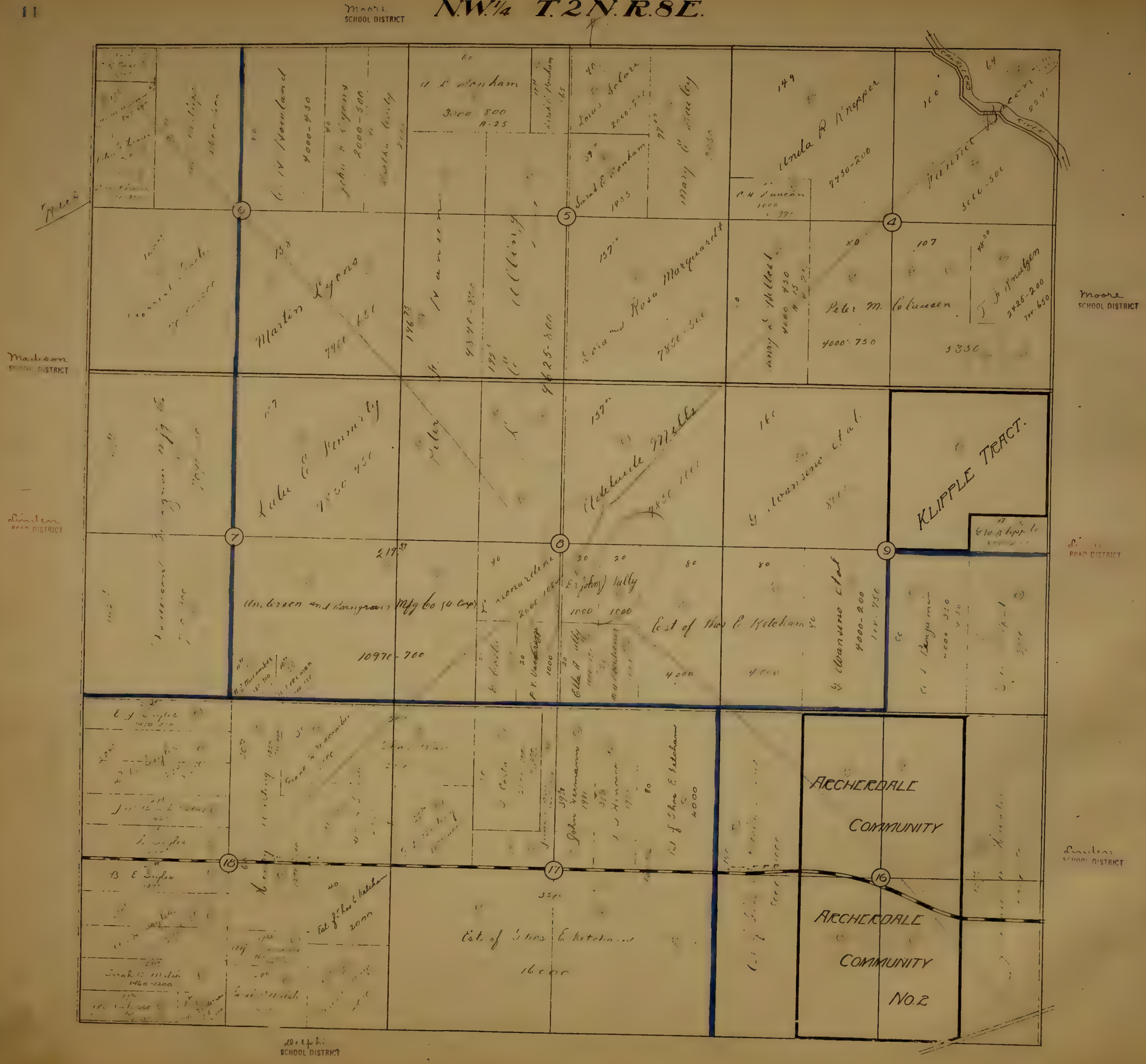
Moore SCHOOL DISTRICT
Madison SCHOOL DISTRICT
Linden ROAD DISTRICT
Moore SCHOOL DISTRICT
ROAD DISTRICT
Linden SCHOOL DISTRICT
Delphi SCHOOL DISTRICT
6
5
4
7
8
9
18
17
16
60
3000 800
A-25
Benham 65
40
Louis Solare
2000-500
39
Sarah E. Benham
1933
Mary E.
149
Anela R. Knepper
7450-200
C. H. Duncan
1000
37
160
64
CAMP CREEK
RIVER
3000-500
40
C. W. Houland
4000-450
40
John R. Lyons
2000-500
138
Martin Lyons
7900-650
146
4340-800
193
4625-800
157
Louis and Rosa Marquardt
7850-500
4000 450
Peter M. Clausen
4000-750
107
T. J. Knutzen
2425-200
650
3350
Lulu E. Jimmerty
7850-450
Peter
157
Adelaide Mills
7850 1000
160
Townsend et al.
KLIPPLE TRACT.
Klipple
219
Ambrose and Barngrover Mfg Co
10970-700
40
Leonardine
2000 1000
20
20
E. Johns Tully
1000
1000
80
80
Est of Thos E. Ketcham
4000
4000
Wanens et al
4000-200
750
20
F. K. Vandebogg
1000
20
Ella A. ...
E. J. Inglis
1450-300
John Hermann
1991
80
Est of Thos E. Ketcham
4000
ARCHERDALE
COMMUNITY
B. E. Inglis
40
Est of Thos E. Ketcham
2000
330
Est. of Thos E. Ketcham
16000
Sarah E. Welsh
1460-1200
ARCHERDALE
COMMUNITY
NO. 2

NE. 1/4 T. 2 N. R. 8 E.

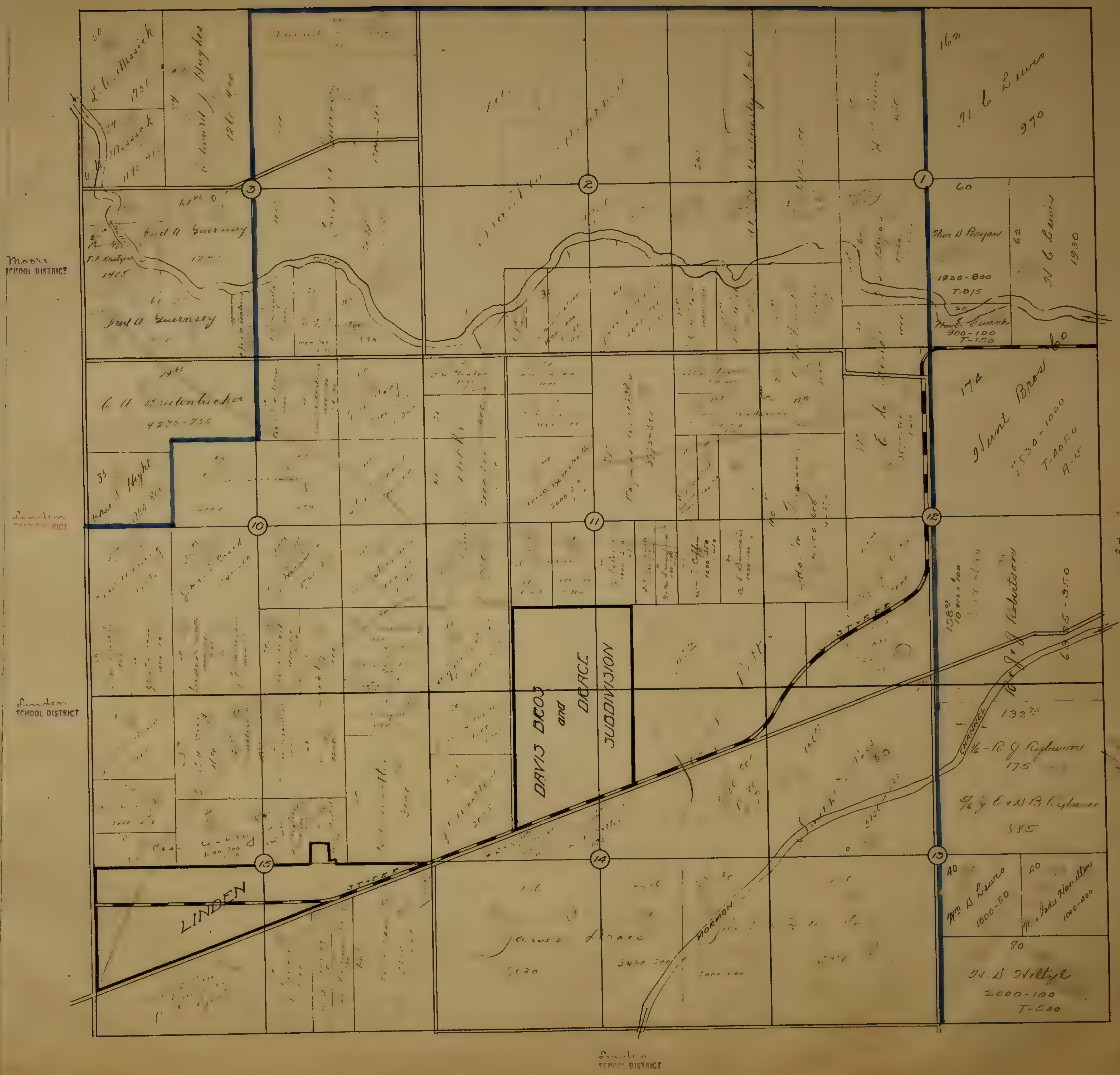
L.C. Messick
1730
Edward J. Hughes
126 40
C.W. Messick
1140 40
Fred U. Guernsey
T.F. Knutzen
1405
Fred U. Guernsey
Moore
SCHOOL DISTRICT
C.A. Breitenbucher
4283-734
35
Charles J. Hight
1730 80
Linden
ROAD DISTRICT
Linden
SCHOOL DISTRICT
3
2
1
10
11
12
15
14
13
162
N.C. Lewis
970
60
Thos D. Bryan
62
N.C. Lewis
1930
1920-800
T-875
20
Thos E. Swank
900-100
T-150
60
174
Hunt Bros
1530-1000
T-4050
A-15
Bellota
SCHOOL DISTRICT
158
J. Robertson
6325-950
ST. & E. R.R.
DAVIS BROS
and
DRACE
SUBDIVISION
CHANNEL
132 25
1/6 - R.J. Ryburn
175
5/6 of E & D.B. Ryburn
385
40
Wm D. Lewis
1000-50
40
Mrs Sadie Hamilton
1000-400
80
N.D. Weltzel
2000-100
T-500
LINDEN
ST. & E. R.R.
MORMON
James Drace
3620
3460 200
2000 100
Linden
SCHOOL DISTRICT

SW¼ T.2N.R.8E.

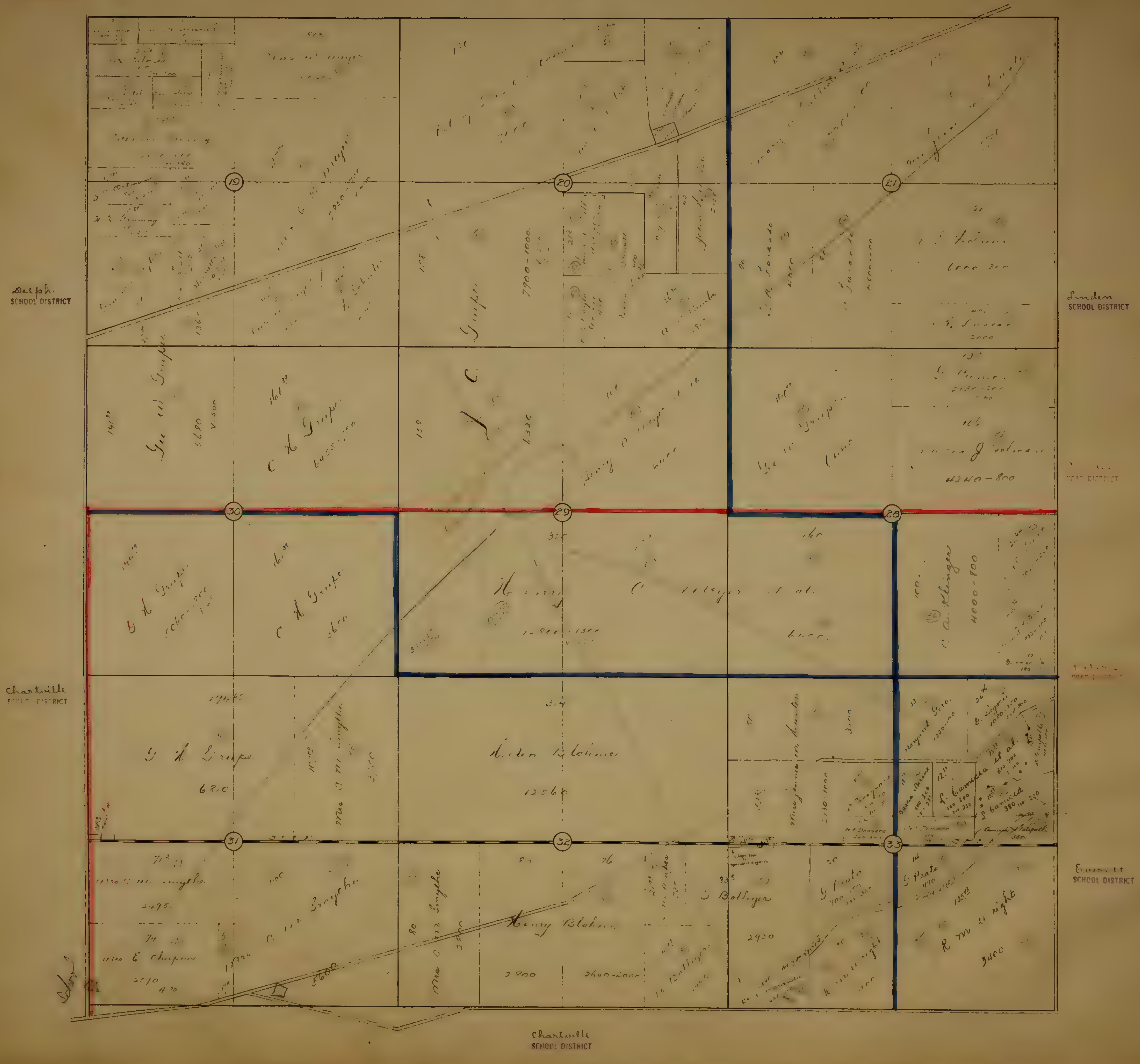
Delph.
SCHOOL DISTRICT
Linden
SCHOOL DISTRICT
Chartville
SCHOOL DISTRICT
Everett
SCHOOL DISTRICT
Chartville
SCHOOL DISTRICT
19
20
21
30
29
28
31
32
33
C. H. Grupe
G. H. Grupe
6455-150
5600
6800
1948
7900-1000
4240-800
A. Klinger
4000-800
Anton Blohm
12568
Henry Blohm
2800
2600-2000
G. Prato
R. M. Wright
3400
2930
2495
2590
L. Gamelia et al
M. F. Donaero
Mrs C. M. Smythe
Mrs E. Chapum

S.E.¼ T.2N.R.8E.

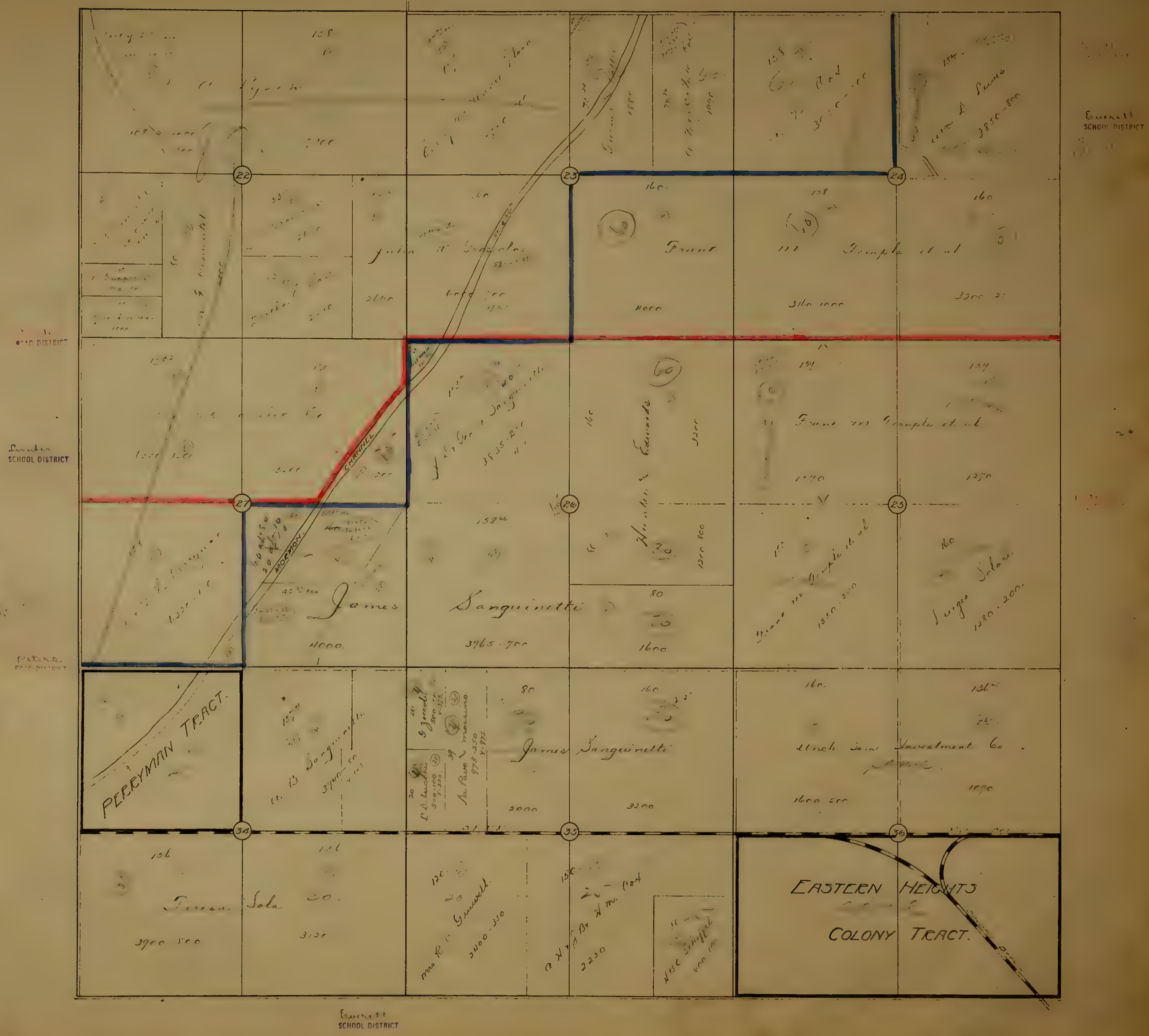
Linden SCHOOL DISTRICT
Everett SCHOOL DISTRICT
ROAD DISTRICT
Linden SCHOOL DISTRICT
Peters ROAD DISTRICT
Everett SCHOOL DISTRICT
22
23
24
27
26
25
34
35
36
MORMON CHANNEL
PERRYMAN TRACT.
EASTERN HEIGHTS COLONY TRACT.
Julia A Graselas
Frank
M. Temple et al
Frank M. Temple et al
Hunter Edwards
James Sanguinetti
Luigo Solari
Frank M. Temple et al
James Sanguinetti
Uncle Sam Investment Co.
Teresa Sola
Mrs R. Gruwell
160
4000
158
3160 1000
160
3200
159
159
1270
1270
160
80
1600
3965 · 700
4000
160
136
1600 500
1600
3200
2000
80
3120
3900 800
2400 · 330
2230
1280 · 200

T.2N.R.9E.

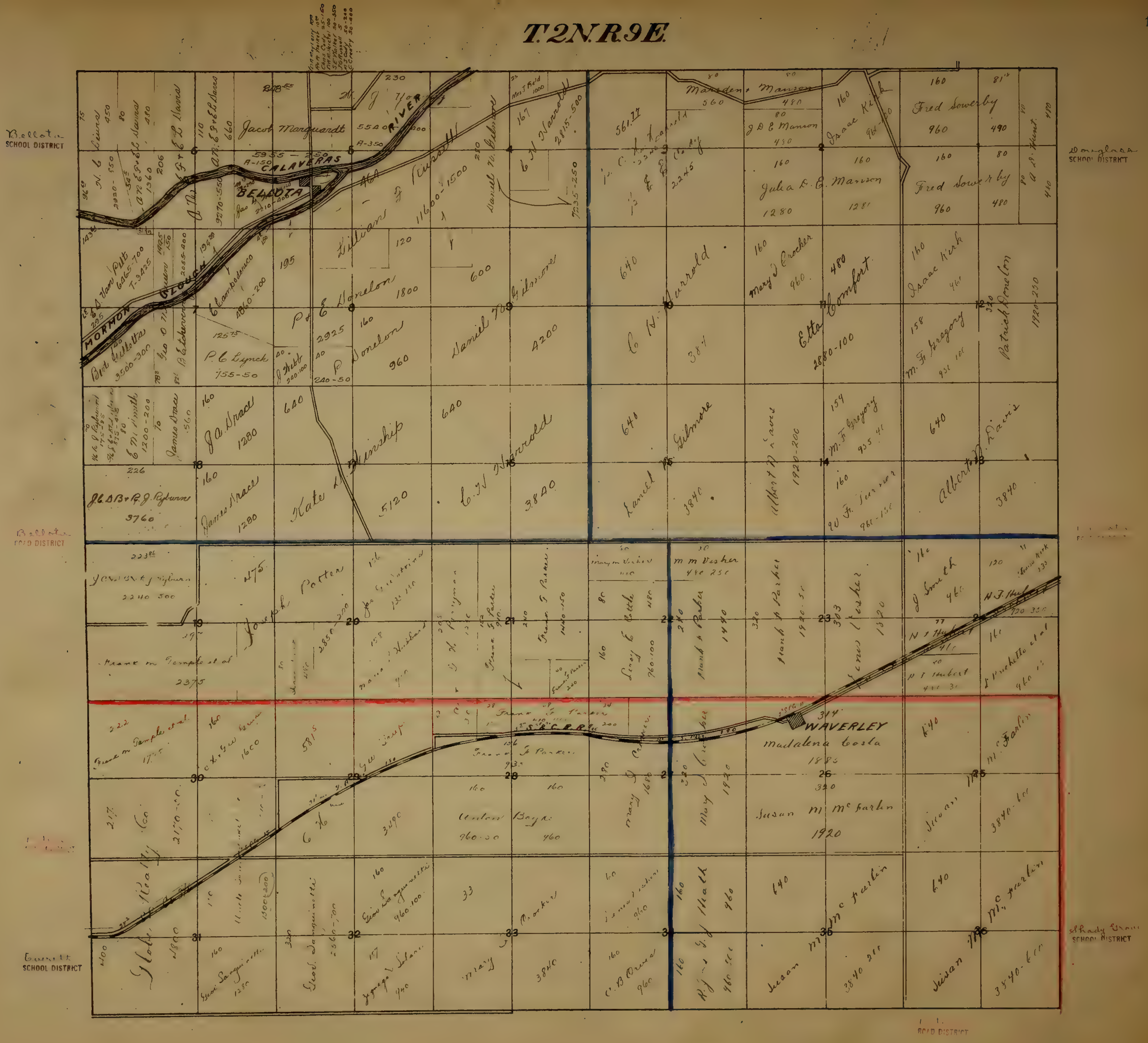
Bellota
SCHOOL DISTRICT
Douglass
SCHOOL DISTRICT
Bellota
ROAD DISTRICT
Shady Grove
SCHOOL DISTRICT
Garrett
SCHOOL DISTRICT
ROAD DISTRICT
CALAVERAS
RIVER
BELLOTA
MORMON
SLOUGH
WAVERLEY
S.&C.R.R.
Jacob Marquardt
5540
5955 – 250
A-150
A-350
Lillian G. Russell
11600 – 1500
Daniel W. Gilmore
C. J. Harrold
2815 – 500
7235 – 250
Marsden & Manson
J. D. E. Manson
Julia D. E. Manson
1280
Isaac Kirk
Fred Sowerby
960
A. D. Hunt
C. J. Harrold
2245
A. Van Pelt
6665 – 700
T-3425
C. Campodonico
1960 – 200
P. & E. Donelon
1800
2925
P. Donelon
960
Daniel W. Gilmore
4200
C. W. Harrold
Mary J. Crocker
Etta Comfort
2880 – 100
Isaac Kirk
M. F. Gregory
Patrick Donelon
1920 – 230
P. C. Lynch
755 – 50
J. Hebb
240 – 100
240 – 50
E. M. Smith
1200 – 200
James Grace
J. A. Grace
1280
Kate L. Winship
5120
C. J. Harrold
3840
Daniel W. Gilmore
3840
Albert D. Davis
1920 – 200
M. F. Gregory
Albert D. Davis
3840
J. G. D. B. & R. J. Ryburn
3760
James Grace
1280
Joseph Potter
Frank M. Temple et al
2375
Frank T. Parker
Mary M. Vasher
M. M. Vasher
Leroy E. Castle
960 – 100
Frank T. Parker
1440
1920 – 50
James Vasher
1320
J. Smith
H. J. Hubert
Madalena Costa
1885
Susan M. McFarlin
1920
Union Bay
960 – 30
Mary J. Crocker
1680
Mary J. Crocker
1920
Susan M. McFarlin
3840 – 600
Geo. Sanguinetti
960 – 100
C. B. Orvis
960
R. J. Hall
960
Susan M. McFarlin
3840
Susan M. McFarlin
3840 – 600
Globe Realty Co.
2170
Geo. Sanguinetti
1280
Geo. Sanguinetti
2560 – 700
George L. Sloan
3840
1 2 3 4 5 6 7 8 9 10 11 12 13 14 15 16 17 18 19 20 21 22 23 24 25 26 27 28 29 30 31 32 33 34 35 36

T.3N.R.4E.

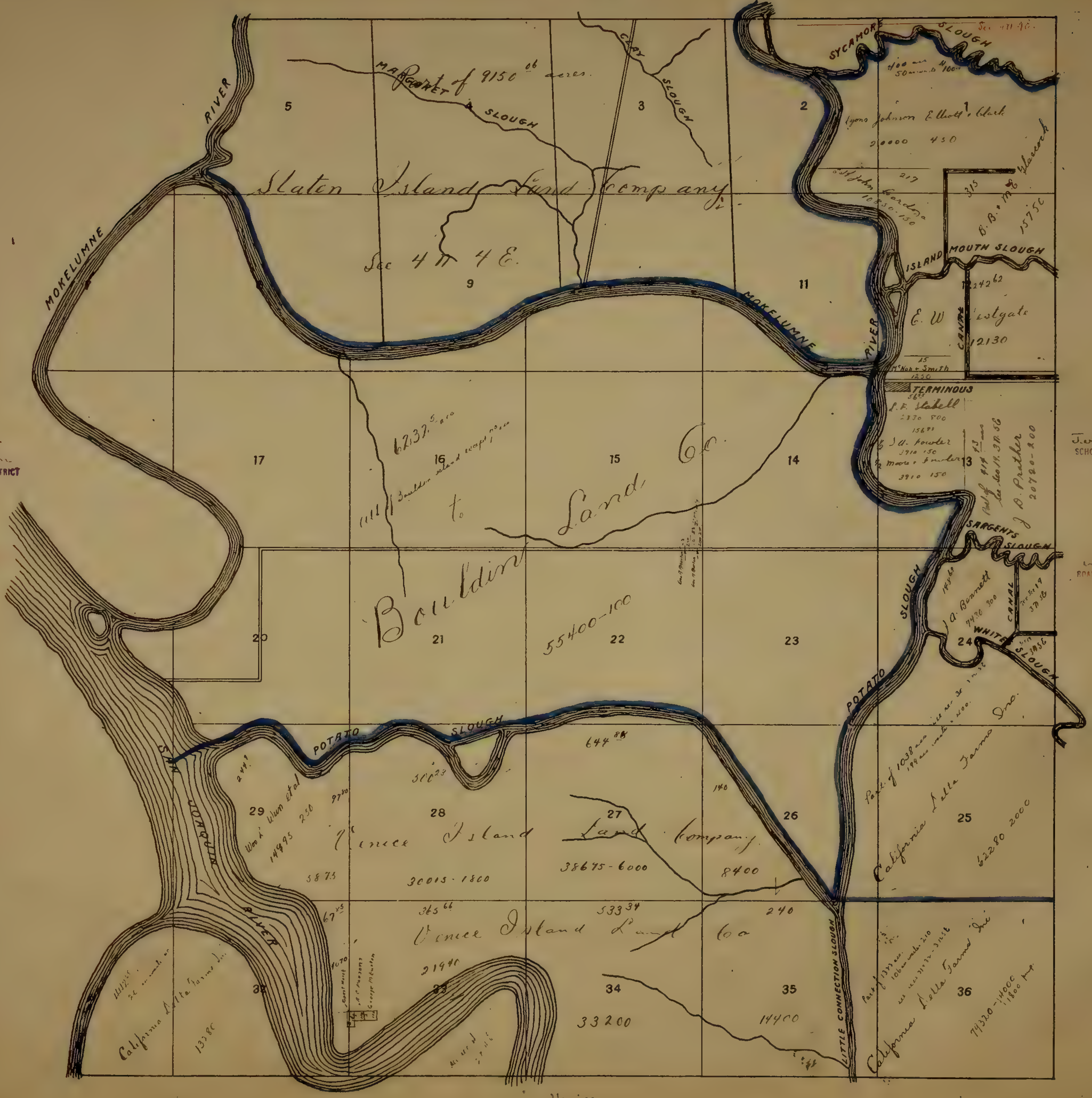
Staten
SCHOOL DISTRICT
Bouldin
SCHOOL DISTRICT
Terminous
SCHOOL DISTRICT
Union
ROAD-DISTRICT
Venice
SCHOOL DISTRICT
MOKELUMNE RIVER
MARGARET A SLOUGH
CRAY SLOUGH
SYCAMORE SLOUGH
ISLAND MOUTH SLOUGH
CANAL
TERMINOUS
SARGENTS SLOUGH
WHITE SLOUGH
POTATO SLOUGH
SAN JOAQUIN RIVER
LITTLE CONNECTION SLOUGH
1
2
3
5
8
9
11
12
13
14
15
16
17
20
21
22
23
24
25
26
27
28
29
32
33
34
35
36
Part of 9150.06 acres.
Staten Island Land Company
Sec 4 T 4 E.
Sec 4 T 4 E.
400 ac
50 ac 4/100
Lyons Johnson Elliott & Clark
20000 450
217
Est John Gardana
10850-150
315
B. B. McGlascock
15750
12242.62
E. W. Westgate
12130
25
McNab & Smith
1250
56.55
L. F. Stabell
2830 800
156.71
½ J. A. Fowler
3910 150
½ Moore & Fowler
3910 150
Part of 414 43 acres
See Sec 19. 3 N. 5 E
J. D. Prather
20720-200
148.68
J. A. Bennett
7430 300
See Sec 19
3 N 5 E
See Sec 19 3 N 5 E
6213.7.5 acres
1111 of Bouldin Island
Bouldin Land Co.
5540-100
644.88
300.23
244.1
Woo & Wun et al
14995 250
97.80
Venice Island Land Company
58.75
30015-1800
38675-6000
140
8400
365.66
533.34
240
Venice Island Land Co
67.45
1070
Robert Hand
A C Parsons
George McLuston
21940
33200
14400
Part of 1038 acres
199 acres
Part of 1373 acres
106 acres
California Delta Farms Inc.
62280 2000
California Delta Farms Inc
74320-14000
1800
California Delta Farms Inc
13380

T.3N.R.5E.

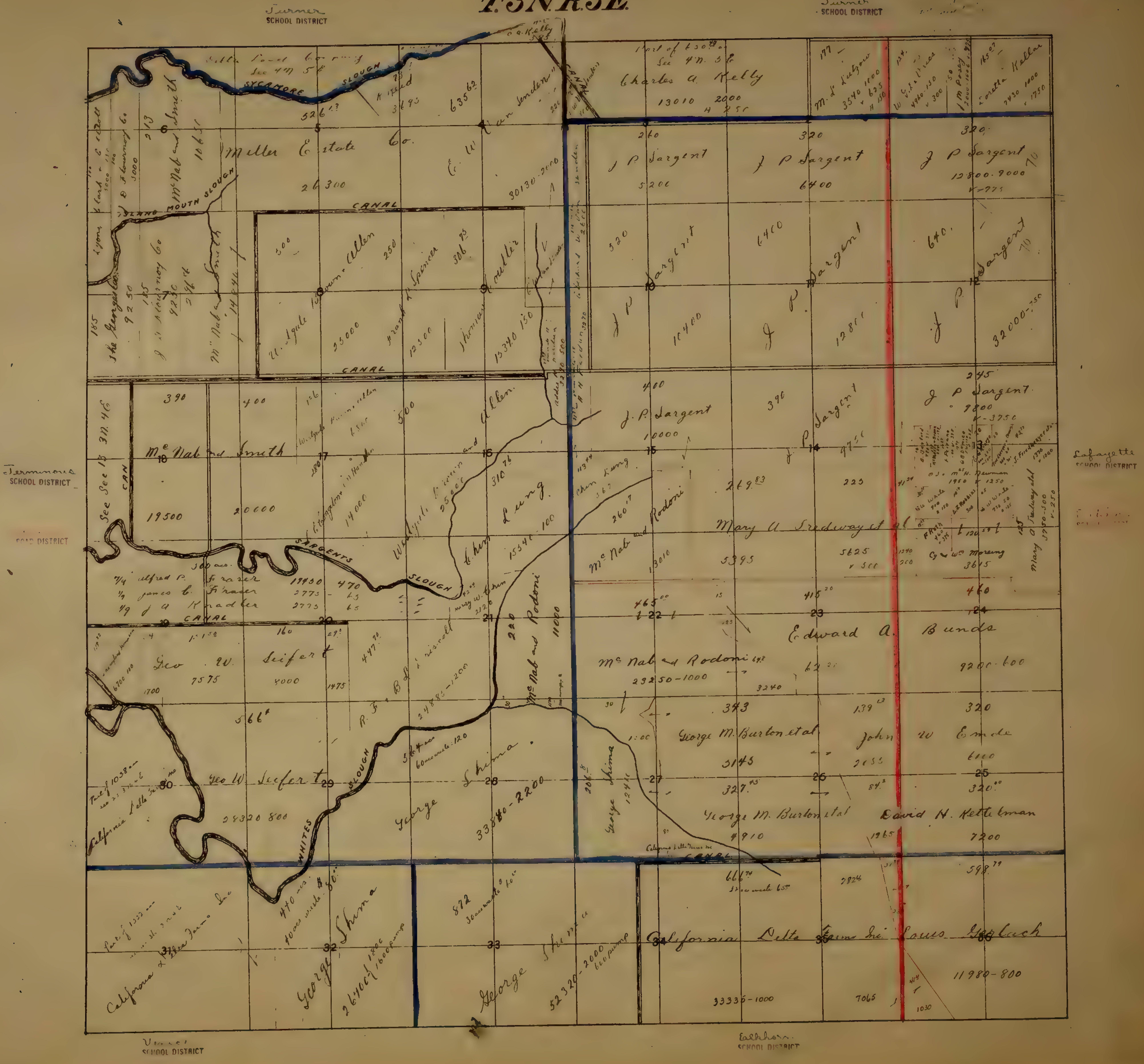
Turner SCHOOL DISTRICT
Turner SCHOOL DISTRICT
Terminous SCHOOL DISTRICT
Lafayette SCHOOL DISTRICT
SCHOOL DISTRICT
Victor SCHOOL DISTRICT
Elkhorn SCHOOL DISTRICT
SYCAMORE SLOUGH
SNAKE MOUTH SLOUGH
SARGENTS SLOUGH
WHITES SLOUGH
CANAL
Miller Estate Co.
Charles A. Kelly
J P Sargent
McNab and Smith
Chen Lung
McNab and Rodoni
Mary A. Tredway et al
Edward A. Bunds
Geo W. Seifert
George M. Burton et al
John W. Emde
David H. Kettelman
George Shima
California Delta Farms Inc
Louis Gerlach
Alfred P. Fraser
James C. Fraser
J A Knadler
See Sec 13 3N 4E
1
4
5
6
8
9
10
11
12
13
14
15
16
17
18
20
21
22
23
24
25
26
27
28
29
30
31
32
33
34
35
36

NW. 1/4 T.3N.R.6E.

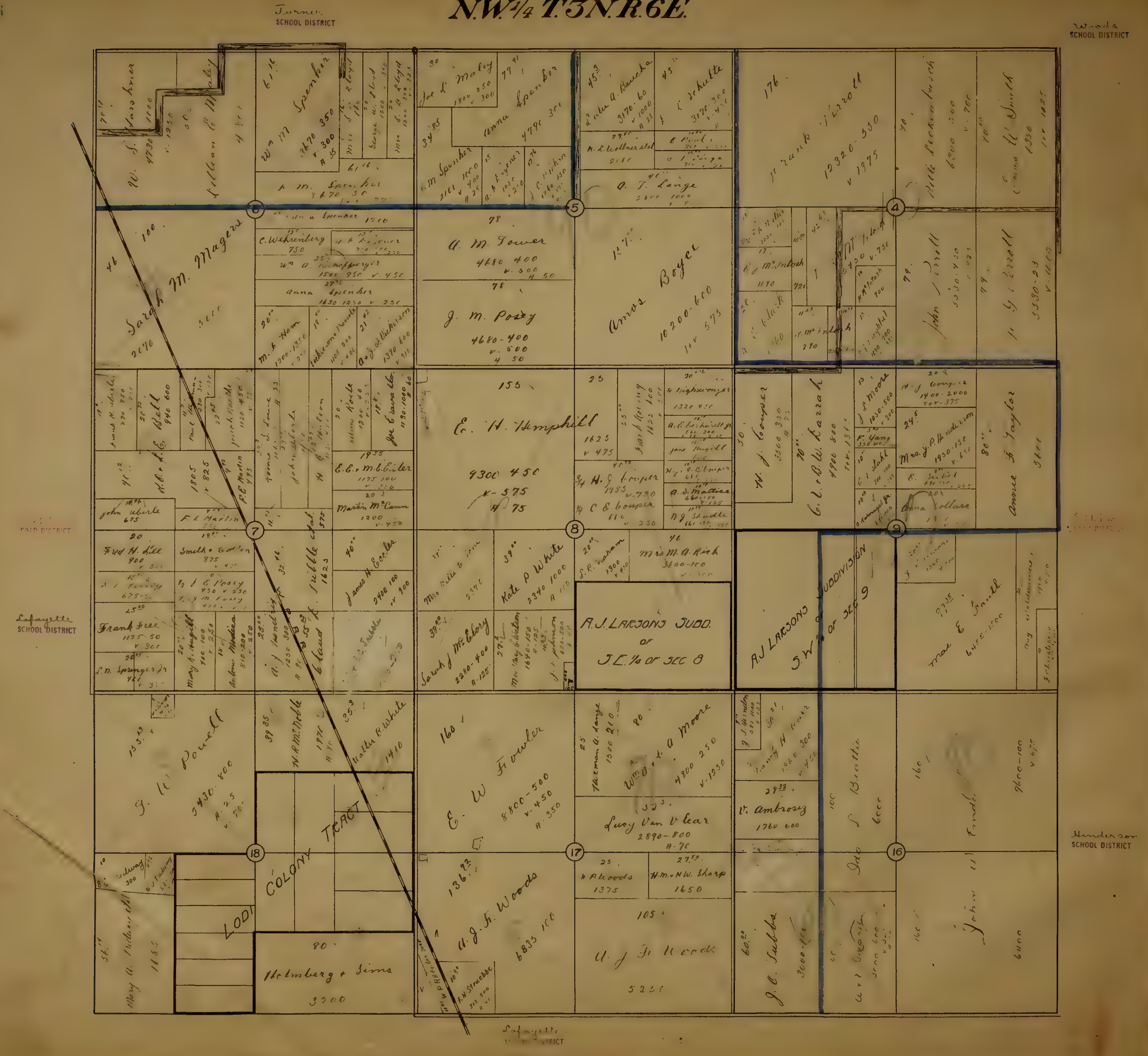
Turner SCHOOL DISTRICT
Woods SCHOOL DISTRICT
Lafayette SCHOOL DISTRICT
Henderson SCHOOL DISTRICT
Lafayette SCHOOL DISTRICT
4
5
6
7
8
9
16
17
18
Wm Spenker
Anna Spenker
Joe L. Maley
Frank Farrell
A. T. Lange
A. M. Tower
J. M. Posey
Amos Boyce
Sarah M. Magers
C. Wehrenberg
E. H. Hemphill
H. J. Couper
Annie F. Taylor
Frank Free
Fred H. Lill
Martin McCann
James H. Eccles
Kate P. White
Sarah J. McElroy
Mrs M. A. Rich
A. J. LARSONS SUBD. OF S.E. 1/4 OF SEC 8
A. J. LARSONS SUBDIVISION S.W. 1/4 OF SEC 9
G. K. Powell
E. W. Fowler
Wm. & A. Moore
Lucy Van Vlear
V. Ambrosez
H. P. Woods
H. M. & H. W. Sharp
A. J. F. Woods
Helmberg & Sims
COLONY TRACT
LODI
J. C. Subba
Walter B. White
Anna Tollare
John Farrell

N.E.¼ T.3N.R.6E.

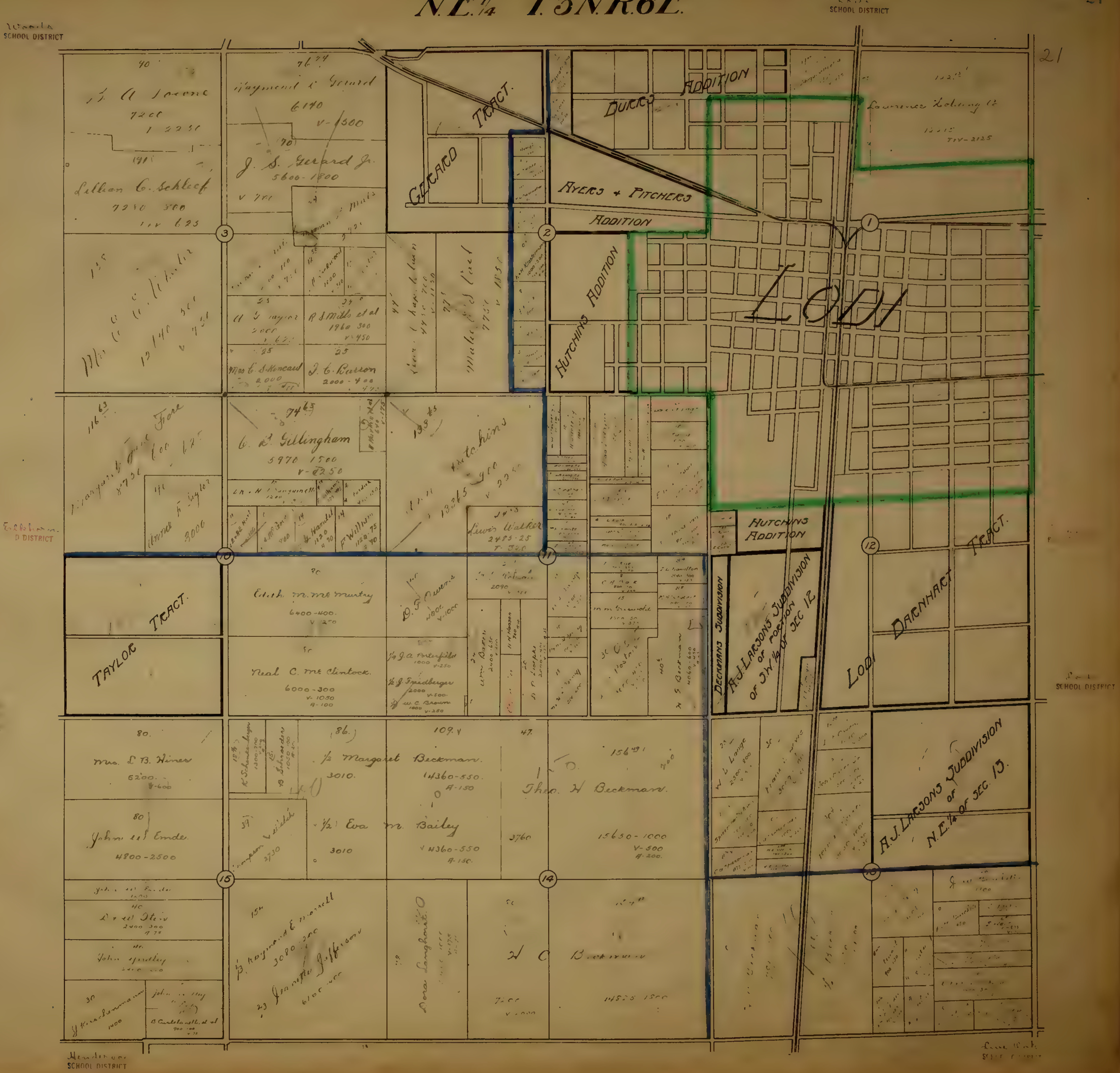
SCHOOL DISTRICT
SCHOOL DISTRICT
21
Raymond E. Gerard
6140
V-1500
J. S. Gerard Jr.
5600-1800
Lillian C. Schleef
GERARD TRACT.
DUKES ADDITION
Lawrence Lohring
AYERS & PITCHERS ADDITION
HUTCHINS ADDITION
LODI
R S Mills et al
1960 300
J. C. Barron
2000-400
6. H. Gillingham
5970 1500
V-2250
Lewis Walker
2425-25
Hutchins
Annie F. Taylor
3000
TAYLOR TRACT.
Edith M. McMurtry
6400-400
Neal C. McClintock
6000-300
D. F. Owens
½ J. A. Peterfield
½ J. Spredberger
W. C. Brown
HUTCHINS ADDITION
BECKMANS SUBDIVISION
A.J. LARSONS SUBDIVISION OF PORTION OF S.W.¼ OF SEC 12
LODI BARNHART TRACT.
A.J. LARSONS SUBDIVISION OF N.E.¼ OF SEC. 13.
Mrs. L. B. Hines
6200
John W. Emde
4800-2500
½ Margaret Beckman
3010
14360-550
½ Eva M. Bailey
3010
Theo. H. Beckman
15650-1000
John Spurling
B. Raymond E. Morsell
Jeanette Jefferson
Dora Langhorst
H C Beckman
14825 1800
1
2
3
10
11
12
13
14
15
SCHOOL DISTRICT
SCHOOL DISTRICT

S.W.¼ T.3N.R.6E.

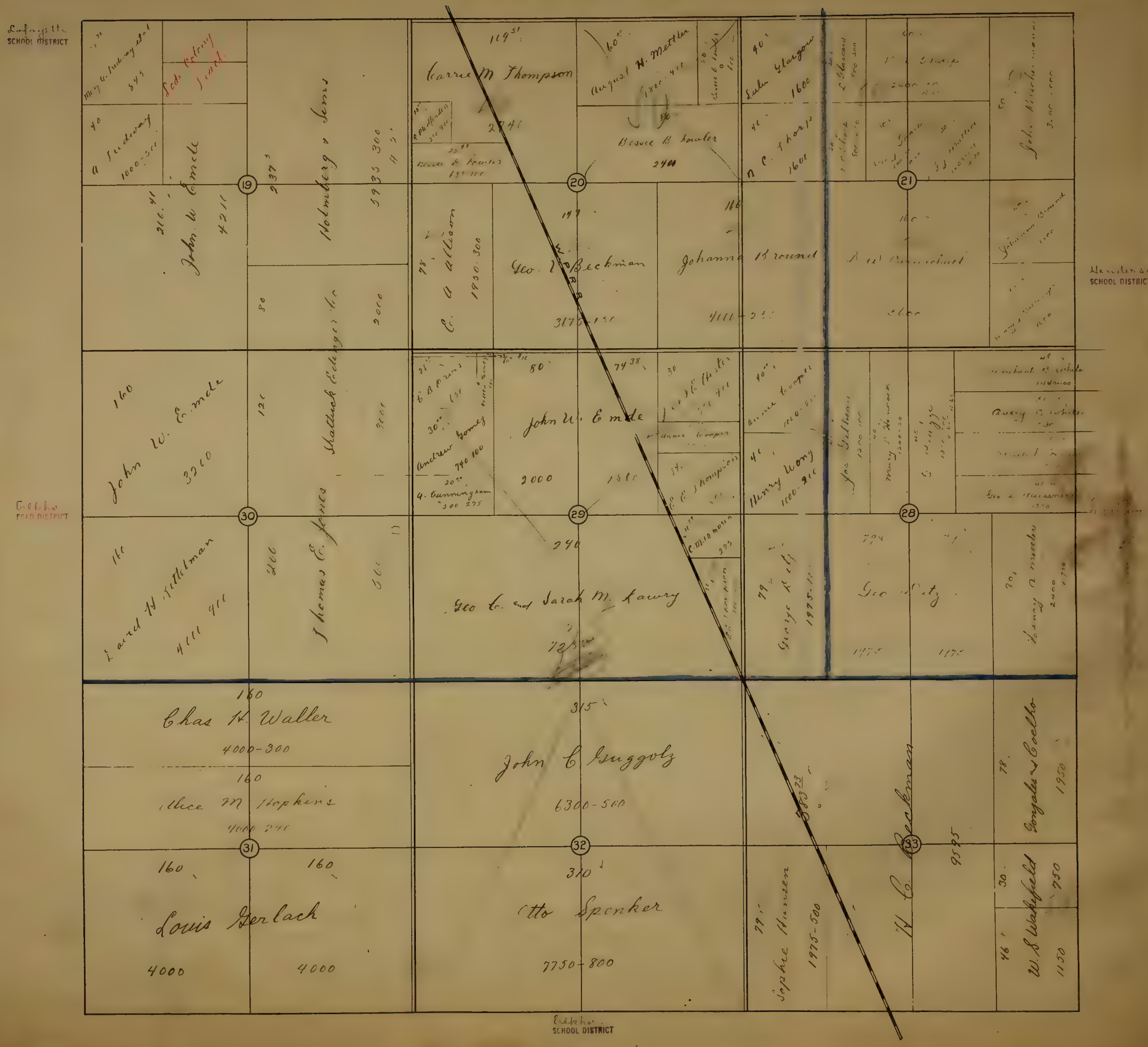
Lafayette SCHOOL DISTRICT
Henderson SCHOOL DISTRICT
Elkhorn ROAD DISTRICT
Elkhorn SCHOOL DISTRICT
19
20
21
28
29
30
31
32
33
Mary A. Sudway et al 845
Sodo Colony Tract
40 A Sudway 1000-300
John W. Emde 216.41 4211
Holmberg & Sons 237 5933 300
80 Shattuck Eclinger Co 2000
Carrie M Thompson 119.51 2741
R Puffenden 10
Bessie B Fowler 20.49 135 100
August H. Mettler 60 1800-400
Bessie B Fowler 2400
78 E. A Allison 1930-300
Geo. V Beckman 147 3175-150
W.P.R.R.
Johanna Brouned 160 4111-233
Lulu Glasgow 40 1600
N C Sharp 40 1600
L Glasgow
John Kirschmann 3000
A W Carmichael 160 6400
Johanna Brouned 1000
160 John W. Emde 3210
120 Shattuck Eclinger Co 3000
E B Brown 150
Andrew Gomez 30 740 100
G. Cunningham 20 500 275
John W. Emde 80 2000
74 38 1510
Annie Cooper
C. E. Thompson
Henry Wong 40 1000-200
Annie Cooper 40 1000-500
Jos Gilbert 1200 100
Mary S. Howard 1200-30
Avery C. White
Geo L Mussmer 1350
160 Laird H. Gettelman 4111 900
200 Thomas E. Jones 500
240 Geo C. and Sarah M. Lawry 72
C. McNamara 273
79 George Kitz 1975-100
Geo Kitz 1975 1175
80 Henry A Mueller 2400 1730
160 Chas H. Waller 4000-300
160 Alice M Hopkins 4000 290
315 John C Isuggolz 6300-500
160 Louis Gerlach 4000
160 4000
310 Otto Sponker 7750-800
79 Sophie Hansen 1975-500
H. C. Beckman 9595
583 23
78 Gonzales & Coelho 1950
30 W. S Wakefield 750
46 1150

S.E.¼ T.3N.R.6E.

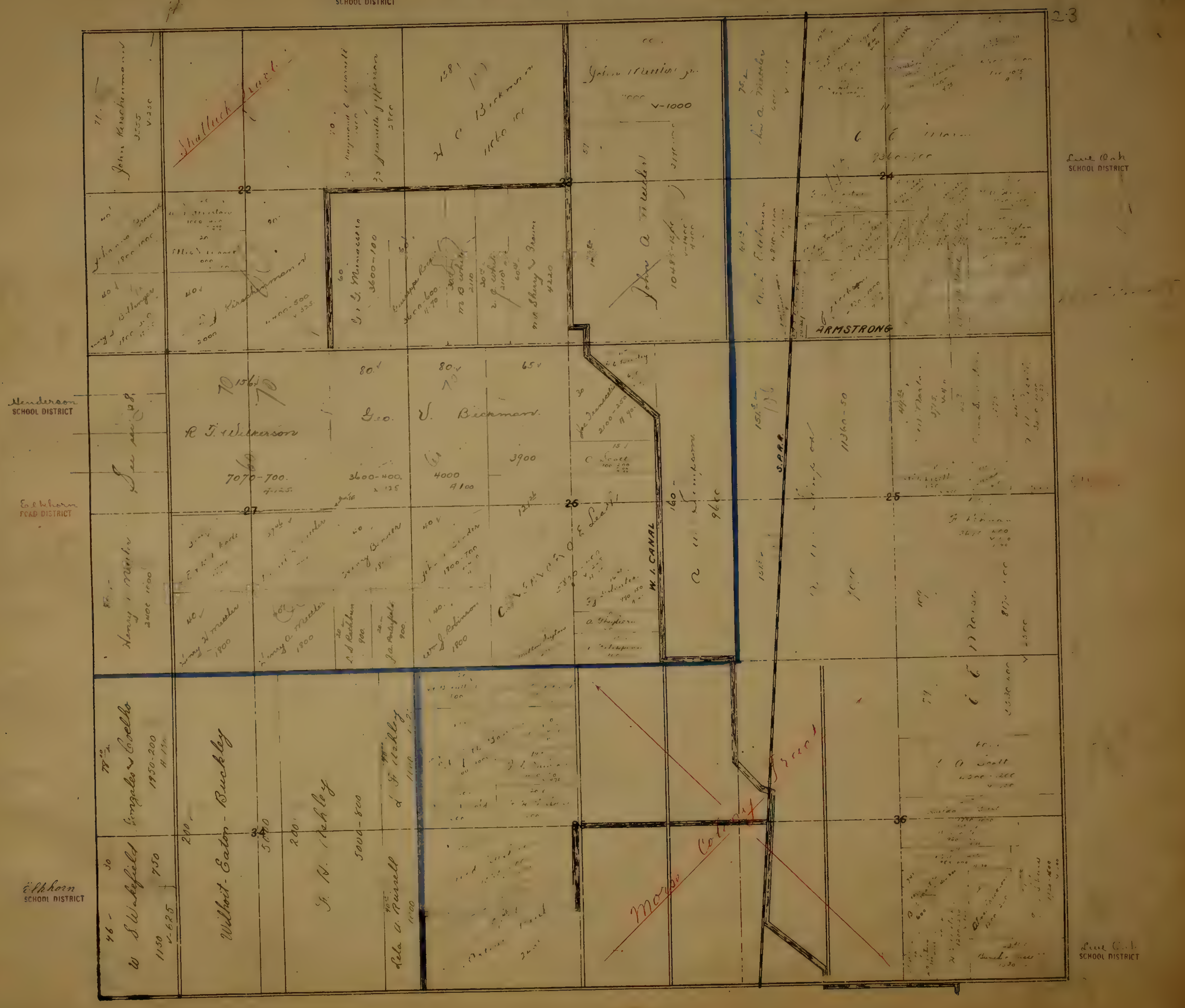
Henderson SCHOOL DISTRICT
Lone Oak SCHOOL DISTRICT
Henderson SCHOOL DISTRICT
Elkhorn ROAD DISTRICT
Elkhorn SCHOOL DISTRICT
Lone Oak SCHOOL DISTRICT
2·3
22
23
24
26
27
25
34
36
John Kirschenmann
3255
V-250
Shattuck Tract
H C Beckman
1160
20
5
2800
V-1000
John A Mettler
10485
40
Billenger
Kirschenmann
2000
400-500
V 325
60
3600-100
3600-600
H-70
M B White
2110
4220
M E Sherry & Brown
ARMSTRONG
80
80
65
R. T. Wilkerson
Geo. J. Beckman
7070-700.
3600-400.
4000
4100
3900
See sec 28
2100-250
A 90
C Scott
15
121
160
9660
W. I. CANAL
S.P.R.R.
11360-50
Henry Mettler
2400 1000
40
Henry W Mettler
1800
Henry A. Mettler
1800
20
L S Rathbun
900.
20
J A Porterfield
900.
40
Wm J. Robinson
1800
O E Leavitt
C
A Thompson
Melton Dayton
W S Wakefield
46
30
1150
V-625
750
78
Gonzales & Coelho
1950-200
A 150
200
Wilhoit - Eaton - Buckley
5000
200
J. N. Ackley
5000-800
40
Lela A. Russell
1100
L F Ackley
1100
Morse Colony Tract
C A Scott
4200-200
36

N.W.¼ T.3N.R.7E.

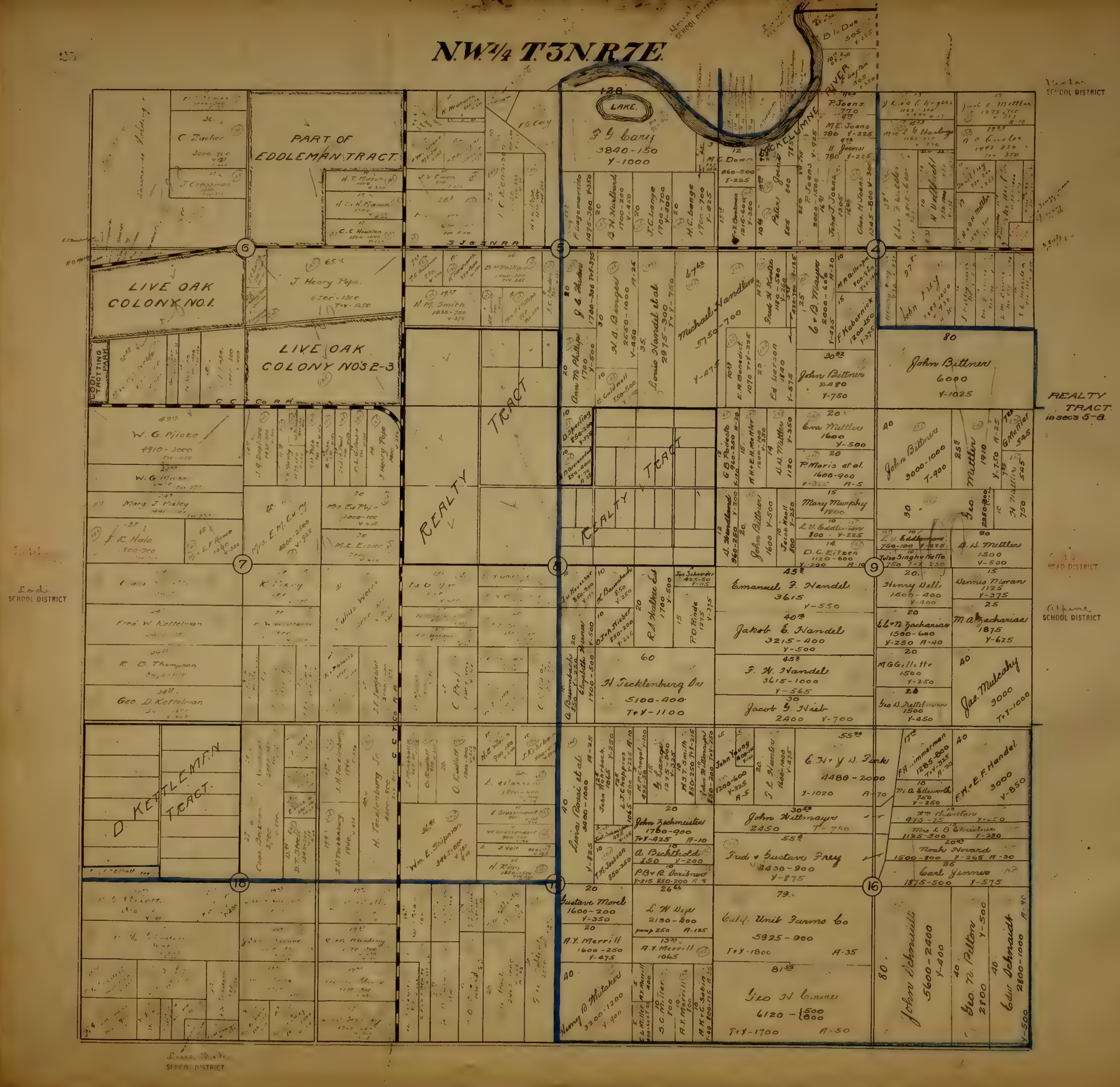
SCHOOL DISTRICT
LAKE
138
F. G. Cary
3840-150
Y-1000
MOKELUMNE RIVER
P. Joens
M. E. Joens
H. Joens
M. C. Dow
C. Zacher
J. Crossman
PART OF EDDLEMAN TRACT.
H. T. Mason
H. T. + H. Mason
C. C. Houston
S J & S N R R
6
5
4
LIVE OAK COLONY NO. 1.
J. Henry Pope.
6500-1300
LIVE OAK COLONY NO'S 2-3
LODI TROTTING PARK
H. M. Smith
1830-750
D. McPhillips
B. H. Hurlund
J. C. Lange
H. C. Lange
J. L. Huston
Ann M. Phillips
1700
Y-500
N. A. Benger
2650-1000
Y-450
Louis Handel et al
2975-900
Michael Handlin
5750-700
Y-475
E. A. Benedict
Ed Larson
Fred. H. Kaste
G + B. Mayer
F. Habernick
1200-150
John Bittner
2480
Y-750
80
John Bittner
6000
Y-1025
REALTY TRACT
in secs 5-8.
C C T Co R R
W. G. Micke
4910-3000
W. G. Micke
Mary J. Pixley
J. R. Hale
Mrs. E. F. Howe
Mrs. E. M. Curry
Mrs. Ed. Pope
M. C. Eisler
J. Henry Pope
REALTY TRACT
REALTY TRACT
D. Sperling
G. B. Podesto
J. H. + E. H. Mettler
J. H. Mettler
Eva Mettler
1600
Y-500
P. Moris et al.
1600-900
Mary Murphy
1200
L. V. Eddlemore
800
D. C. Eitzen
1120-600
John Bittner
3000-1000
T-900
Geo. Mettler
1910
G. Mettler
545
L. V. Eddlemore
750-100
Tulsa Singh + Netto
D. L. Mettler
1500
Y-500
7
8
9
S. Handland
John Bittner
1600
Y-500
Jacob Knoll
Emanuel F. Handel
3615
Y-550
Jakob E. Handel
3215-400
Y-500
F. W. Handel
3615-1000
Y-565
Jacob G. Nieb
2400
Y-700
Henry Wells
1500-400
Y-400
Dennis Moran
1125
Y-375
E L + N Zacharias
1500-600
Y-250 A-40
M A Zacharias
1875
Y-625
M G Gillette
1500
Y-250
Geo. D. Kettelman
1500
Y-450
Jas. Mulcahy
3000
T + Y-1000
Fred W. Kettelman
R. D. Thompson
Geo. D. Kettelman
Jos. Schneider
R. S. Walker Est.
1700
Y-500
P. O. Rinde
1275
D. J. + A. Nieber
H. Tecklenburg Jr.
5100-400
T + Y-1100
60
A. Baumbach
Elizabeth Hanna
1700-500
D. KETTLEMAN TRACT.
Chas. Bockman
J. H. Tecklenburg
H. Tecklenburg Jr.
Wm. E. Shipman
3465-800
O. Radloff
E. Grossenacht
W. Grossenacht
H. Klein
Lina Rossi et al
3400-1000
A-25
John Zechmeister
1760-900
T + Y-425 A-10
A. Bechthold
850
Y-200
P. B + R. Bechthold
John Young
E. N + Y. N. Finke
4480-2000
Y-1020
A-70
F. A. Zimmerman
1285-800
F. W. + E. F. Handel
3000
Y-850
John Wittmayer
2450
T-750
Fred + Gustave Frey
4430-900
Y-875
Mrs. E. B. Christman
1125-500
Noah Howard
1500-800
Y-265 A-30
Carl Jenner
1875-500
Y-575
18
17
16
Gustave Morel
1600-200
Y-350
A. Y. Merrill
1600-250
Y-475
L. W. Dye
2130-800
A. Y. Merrill
1065
Calif. Unit Farms Co
5925-900
T + Y-1800
A-35
Henry B. Whitaker
3200-1200
Y-900
S. C. Miller
A. Y. Merrill
A. H + C. Sabin
Geo. N. Cosner
6120-1500 800
T + Y-1700
A-50
John Schmaidt
5600-2400
Y-400
Geo. N. Pelton
2800
Y-500
Edw. Schmaidt
2800-1000
Lodi SCHOOL DISTRICT
Alpine SCHOOL DISTRICT
ROAD DISTRICT
SCHOOL DISTRICT

N.E.¼ T.3N.R.7E.

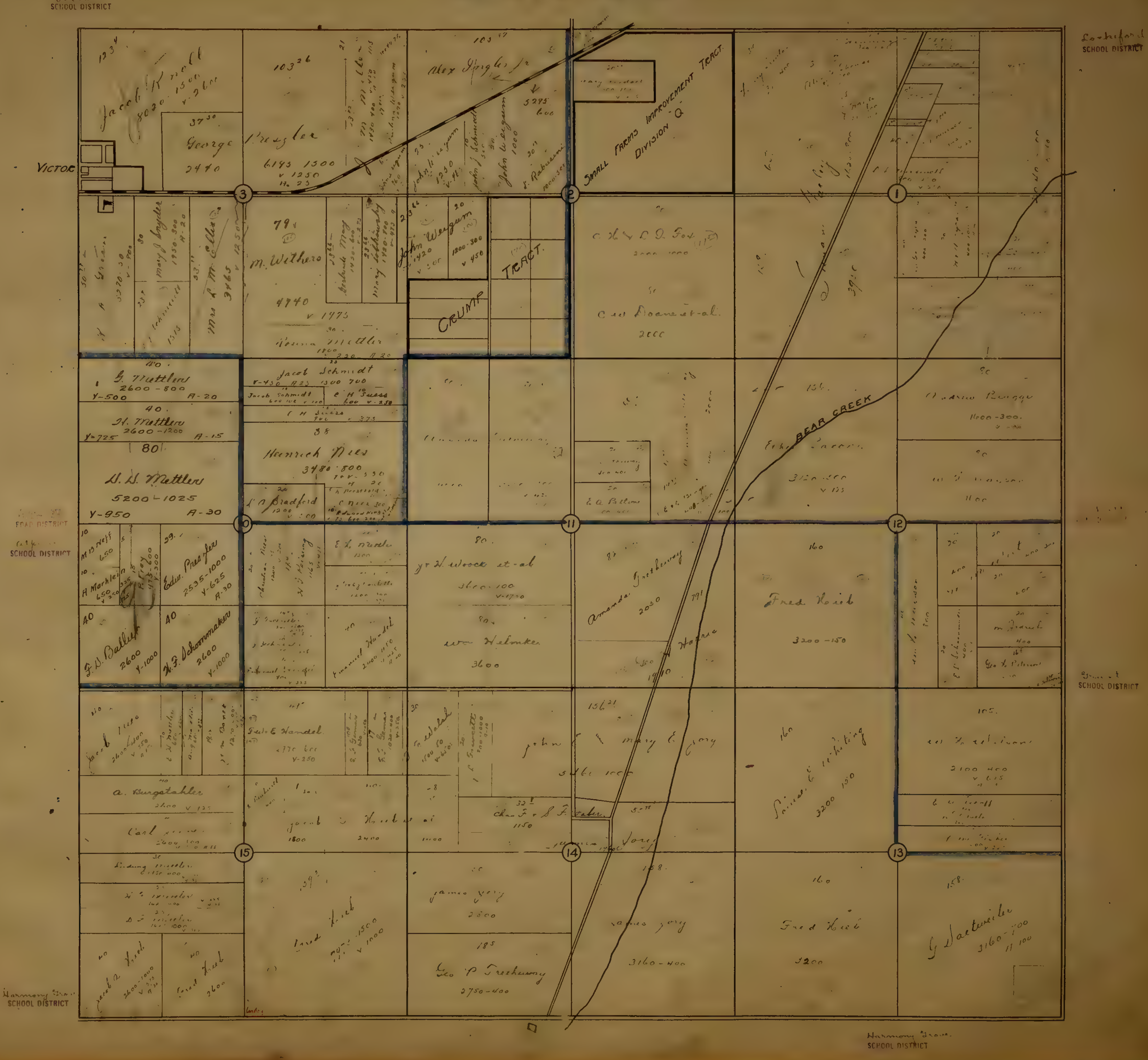
Victor SCHOOL DISTRICT
Lockeford SCHOOL DISTRICT
VICTOR
Jacob Kroll
George
2440
Pressler
6193 1500
Alex Spengler Jr
John Wegum
John Wegum
SMALL FARMS IMPROVEMENT TRACT
DIVISION Q
3
2
1
M. Wethero
4940
Rosina Mettler
Mary J Snyder
Mrs L M Ellis
John Wegum
CRUMP
TRACT
C A Doane et al.
2000
G. Mettler
2600 - 800
H. Mettler
2600 - 1200
80
D. D. Mettler
5200 - 1025
Y-950
A-30
Jacob Schmidt
C H Suess
Heinrich Nies
3480 800
L A Bradford
BEAR CREEK
10
11
12
ROAD DISTRICT
SCHOOL DISTRICT
H Marklein
Edw. Pressler
2535-1000
F. D. Bailey
2600
H. F. Schoonmaker
2600
E L Neale
Wm Helmke
3600
Amanda Treshaway
Fred Hieb
3200 - 150
Fred E Handel
John F & Mary E Gray
A. Burgstahler
Carl
Chas F & S F Faber
15
14
13
James Gray
3600
Geo P Treshaway
2750 - 400
James Gray
3160 - 400
Fred Hieb
3200
G. Dactweiler
3160 - 700
Jacob Hieb
Harmony Grove SCHOOL DISTRICT
Harmony Grove SCHOOL DISTRICT
SCHOOL DISTRICT

S.W.¼ T.3N.R.7E.

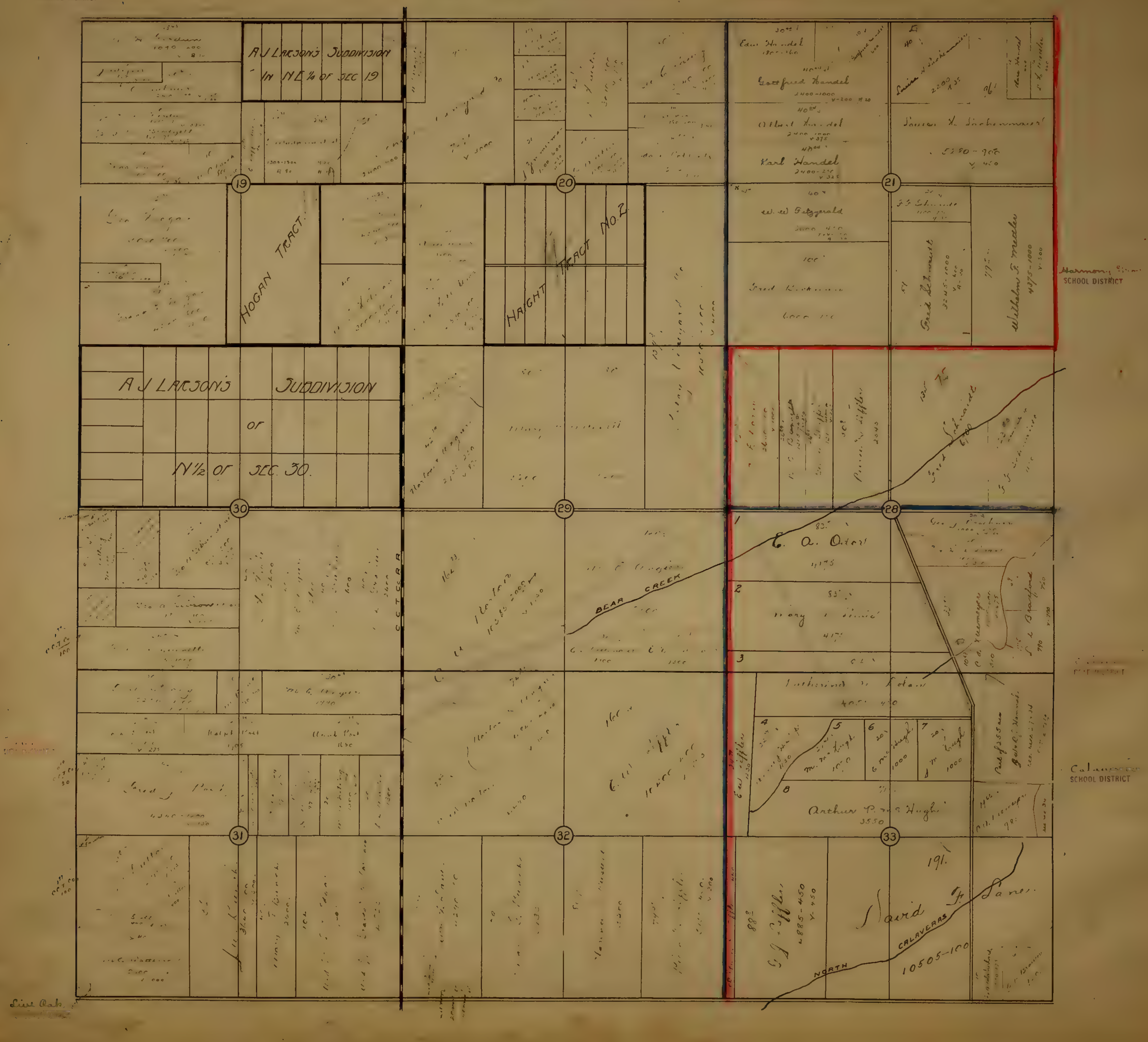
Live Oak
SCHOOL DISTRICT
Elkhorn
A J LARSON'S SUBDIVISION IN NE¼ OF SEC 19
HOGAN TRACT
HAIGHT TRACT NO. 2
A J LARSON'S SUBDIVISION OF N½ OF SEC. 30
19
20
21
28
29
30
31
32
33
Gottfried Handel
2400-1000
Albert Handel
2400-1000
V-375
Karl Handel
2400-
V 325
W. W. Fitzgerald
5290-900
Fred Schmidt
Wilhelm F. Meedler
4375-1000
V-500
Harmony
SCHOOL DISTRICT
BEAR CREEK
1
2
3
4
5
6
7
8
E. A. Orton
4175
Arthur P. McHugh
3550
1000
1000
885-450
V-450
191
NORTH CALAVERAS
10505-100
Calaveras
SCHOOL DISTRICT
Live Oak

SE¼ T.3N.R.7E.

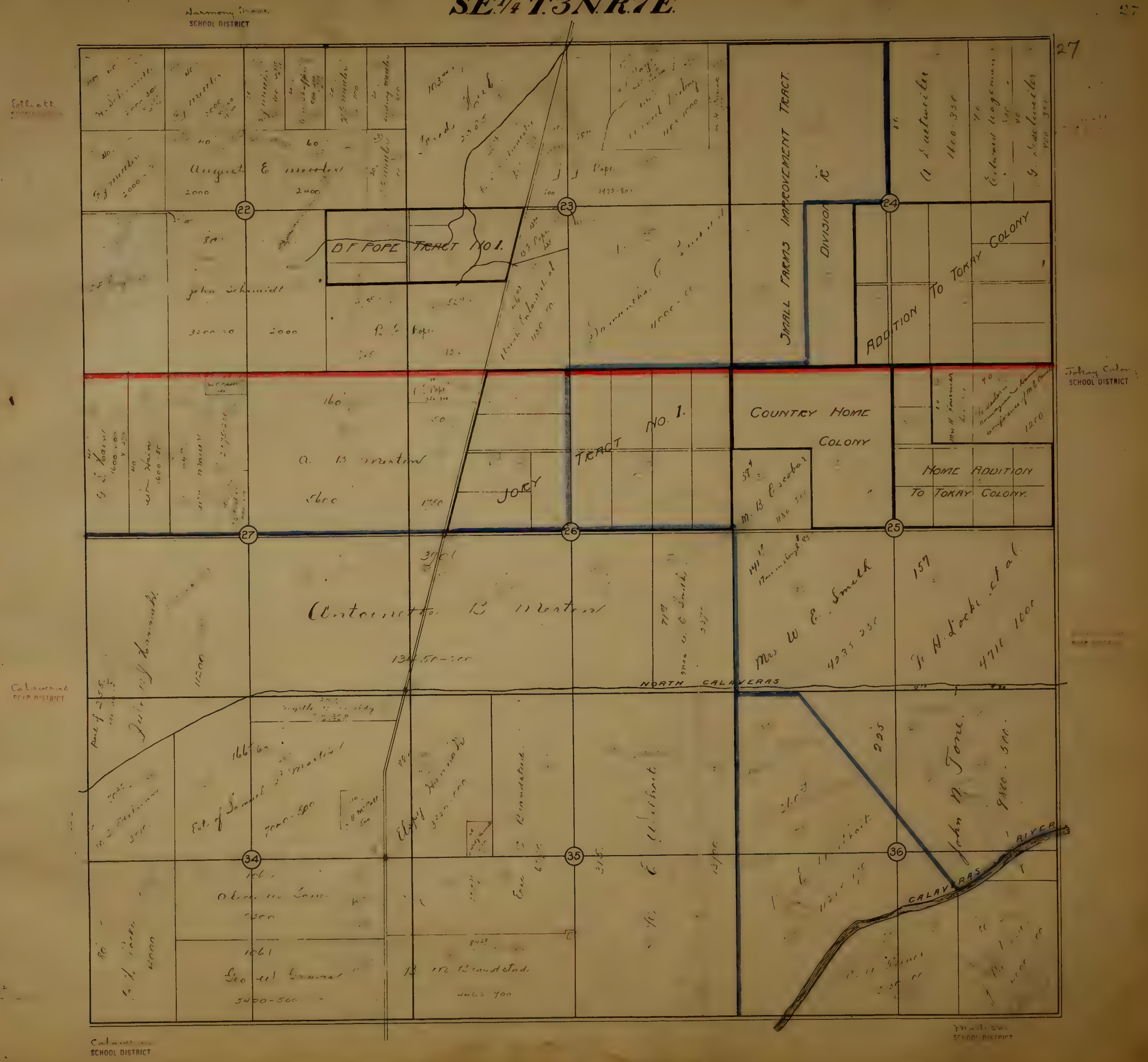
Harmony Grove
SCHOOL DISTRICT
Elliott
Tokay Colony
SCHOOL DISTRICT
Calaveras
SCHOOL DISTRICT
Calaveras
SCHOOL DISTRICT
Madison
SCHOOL DISTRICT
27
22
23
24
25
26
27
34
35
36
B F POPE TRACT NO 1.
SMALL FARMS IMPROVEMENT TRACT
DIVISION "C"
ADDITION TO TOKAY COLONY
COUNTRY HOME COLONY
HOME ADDITION TO TOKAY COLONY.
JOEY TRACT NO. 1.
NORTH CALAVERAS
CALAVERAS RIVER
August E. Moeller
2000
2400
John Schmidt
3200
2000
J. J. Pope
1475-800
A. B. Merton
1750
Antoinette B. Merton
M. B. Escobar
Mrs W. E. Smith
4235 250
F. H. Locke et al
4710 1000
John N. Tone
9800 - 300
Est. of Samuel Martin
7000-500
Geo W. Graves
5400-500
B. M. Brandstad
4400 - 700
160
157
225
1200

T.3N.R.8E.

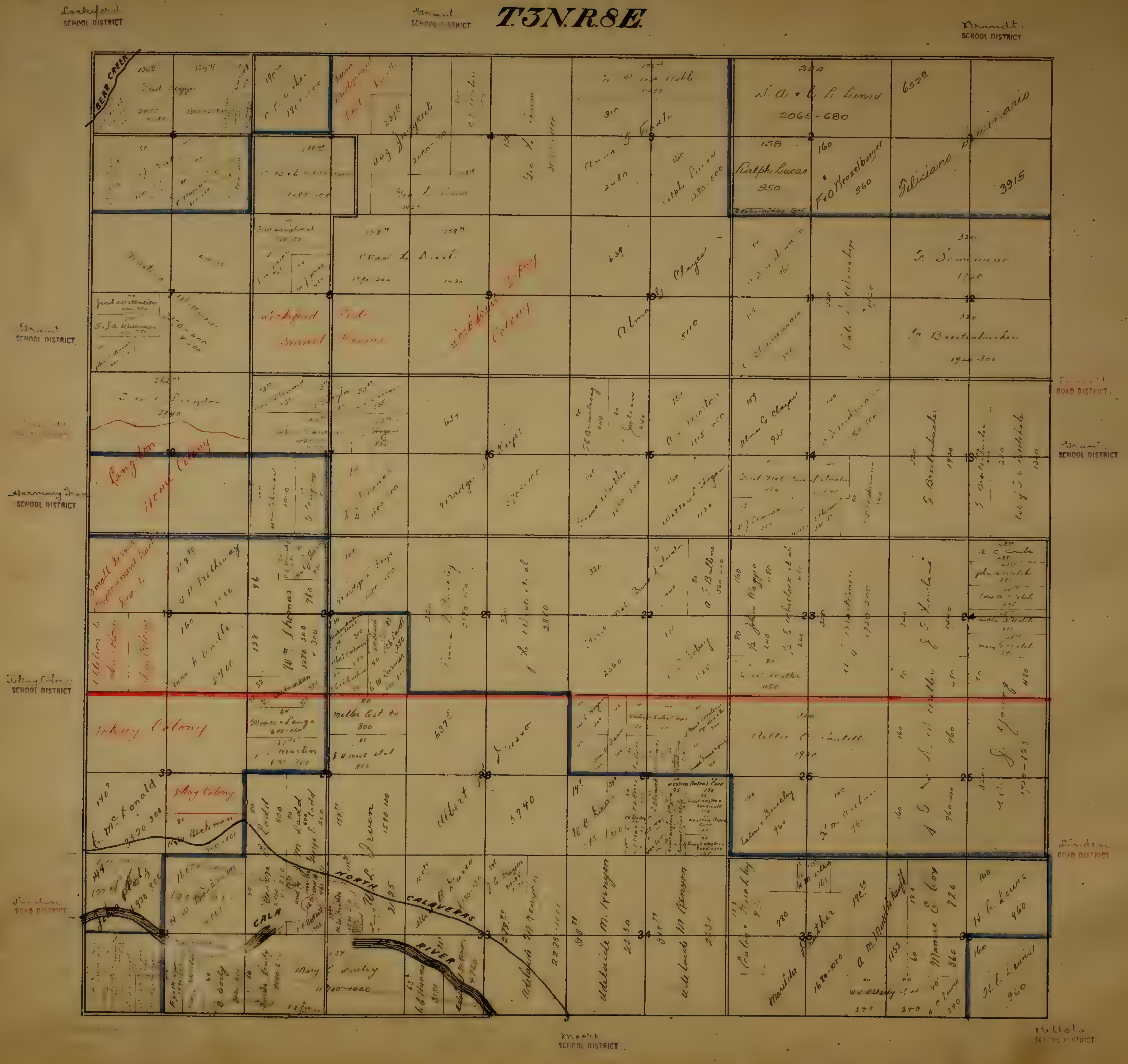
Lockeford SCHOOL DISTRICT
Grant SCHOOL DISTRICT
Brandt SCHOOL DISTRICT
Grant SCHOOL DISTRICT
ROAD DISTRICT
Grant SCHOOL DISTRICT
Harmony Grove SCHOOL DISTRICT
Tokay Colony SCHOOL DISTRICT
Linden ROAD DISTRICT
Linden ROAD DISTRICT
Moore SCHOOL DISTRICT
Bellota SCHOOL DISTRICT
BEAR CREEK
NORTH CALAVERAS RIVER
CALA
S. A. & C. L. Linn
2065-680
Ralph Lucas 950
F & O Wenzelburger 960
Feliciano 3915
Aug Ivergnet
Anna G Clayes 2480
Chas W Beck
Lockeford Small Farms
Lockeford Colony
Alma G Clayes 5110
Langdon Home Colony
Small Farms Improvement Tract Co.
S P Hathaway
Wm Thomas
Jacob Wetterman
F & J A Wetterman
Alma G Clayes 935
F Breitenbucher
Tokay Colony
Moore & Lange 640-150
Miller Est 800
J D Martin
Albert Russo 3740
Nellie C Cutlett 1920
Eaton & Beasley 940
W. G. Lewis 960
Adelaide M. Kenyon
Adelaide M Kenyon 2235-1100
Mary E Ardley 11700-1000
Matilda Prather 1680-1000
A. M. Mattlie Keith
Marie C. Cox 720
H. C. Lewis 960
Jno McDonald 2320 900
John Pfaltz 1920 900
Wm Thomas 1240 500
Albert Russo
Westinghouse Corp
Great Western Syndicate
Western Syndicate
J E Armstrong
G. W. Lerner
W L Irwin 1590-1100
J G Drazier

T3NR9E

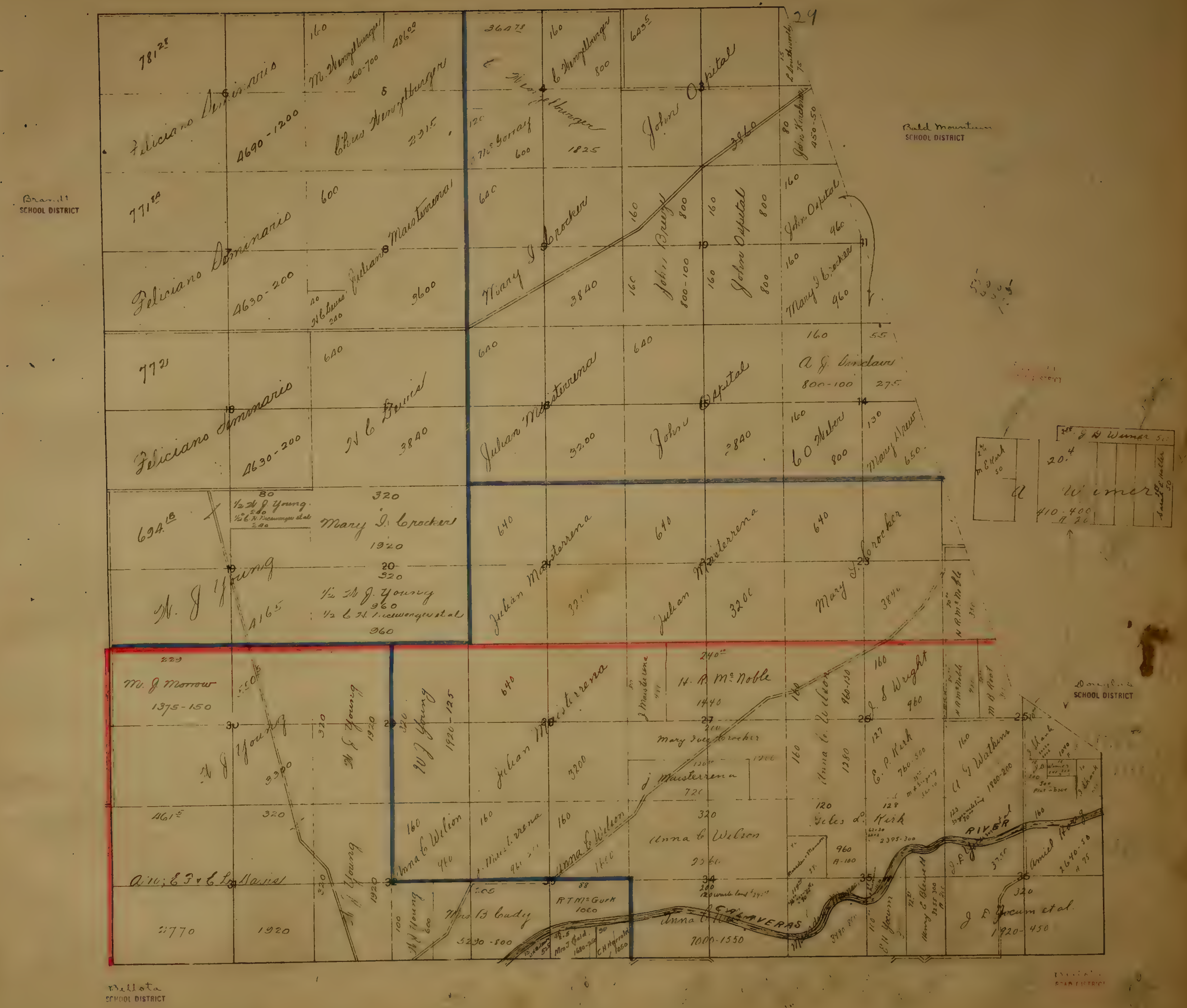

24
781.28
Feliciano Dominaris
4690-1200
6
160
M. Hergelburger
360-700
486.00
5
Chas Hergelburger
2315
36473
160
C Hergelburger
800
C. Hergelburger
1825
120
J. McGorray
600
640.5
John Ospital
3860
4
3
15
L. Southworthy
75
80
John Ruchina
450-50
Bald Mountain
SCHOOL DISTRICT
Brandt
SCHOOL DISTRICT
771.84
Feliciano Dominaris
4630-200
600
Julian Masterrena
8
9600
40
H. C. Bowes
240
640
Mary I Crocker
3840
160
John Brewer
800
800-100
10
160
John Ospital
800
160
John Ospital
960
11
160
Mary I Crocker
960
772
18
Feliciano Dominaris
4630-200
640
H C Bowes
3840
640
Julian Masterrena
17
3200
640
15
John Ospital
3840
160
55
A. G. Sinclair
800-100
275
14
160
C O Weber
800
130
Mary Brewer
650
J. H. Wimer
M. C. Kirk
50
20.4
Wimer
410.400
A 20
Sarah D. Miller
50
80
1/2 N J Young
1/2 C H Meuwengen et al
240
320
Mary I Crocker
1920
694.18
19
N. J Young
4165
20
320
1/2 N J Young
960
1/2 C. H. Meuwengen et al
960
640
Julian Masterrena
3200
640
Julian Masterrena
22
3200
640
Mary I Crocker
23
3840
H. A. McNoble
330
229
M. J. Morrow
1375-150
30
N J Young
3390
320
N J Young
1920
29
320
N J Young
1920-125
640
Julian Masterrena
28
3200
J Masterrena
240.00
H. A. McNoble
1440
27
Mary Ives Crocker
J Masterrena
720
160
Anna C Wilson
960-150
160
J. S Wright
960
26
H A McNoble
M D Root
25
Dunnellen
SCHOOL DISTRICT
1280
127
C. P. Kirk
760-500
M. A. Spring
160
A G Watkins
1880-200
J. Shank
461.5
320
31
A. W. E. J. & C. L. Davis
320
N J Young
1920
32
160
Anna C Wilson
480
160
J Masterrena
960
160
Anna C Wilson
1840
33
320
Anna C Wilson
2360
34
120
Giles L. Kirk
128
960
A-180
2395-300
35
RIVER
J. F. Yocum
3750
160
Amiel Hoag
2640-50
A 75
36
320
J F Yocum et al
1920-450
2770
1920
100
N J Young
600
.05
Mrs B Cady
5290-800
88
R T McGurk
1060
Mrs J Bald
1680-250
C H Harrold
1060
CALAVERAS
Anna C Wilson
7000-1550
3490
E H Youm
Henry C Bleecker
Bellota
SCHOOL DISTRICT

T.4N.R.4E.

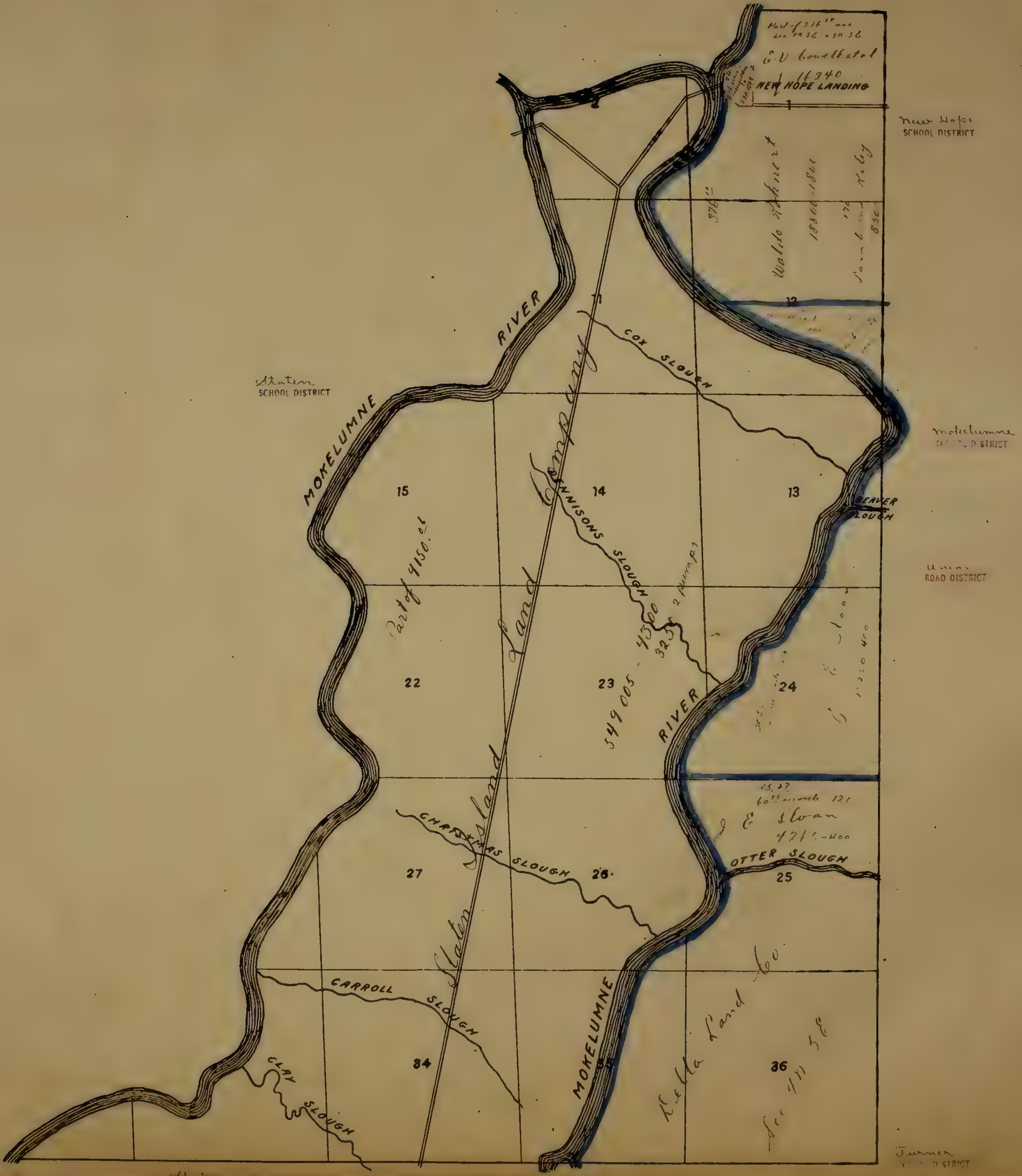
Part of 336 acres
Sec 1 in 36 & sec 36
E. V. Lowell et al
16340
NEW HOPE LANDING
1
New Hope
SCHOOL DISTRICT
2
376
Waldo Ahnert
18800-1800
Samuel Kirby
850
11
12
COX SLOUGH
RIVER
Staten
SCHOOL DISTRICT
MOKELUMNE
Mokelumne
SCHOOL DISTRICT
15
14
13
BEAVER SLOUGH
DENNISONS SLOUGH
Union
ROAD DISTRICT
Part of 4150 ac
Staten Island Land Company
549005 - 4360
325
2 pumps
22
23
24
RIVER
25.27
60 acres 121
J. E. Sloan
4216-400
CHRISTMAS SLOUGH
OTTER SLOUGH
27
26
25
CARROLL SLOUGH
MOKELUMNE
Delta Land Co.
34
35
36
CLAY SLOUGH
Sec 4 N 5 E
Turner
SCHOOL DISTRICT

T.4N.R.5E.

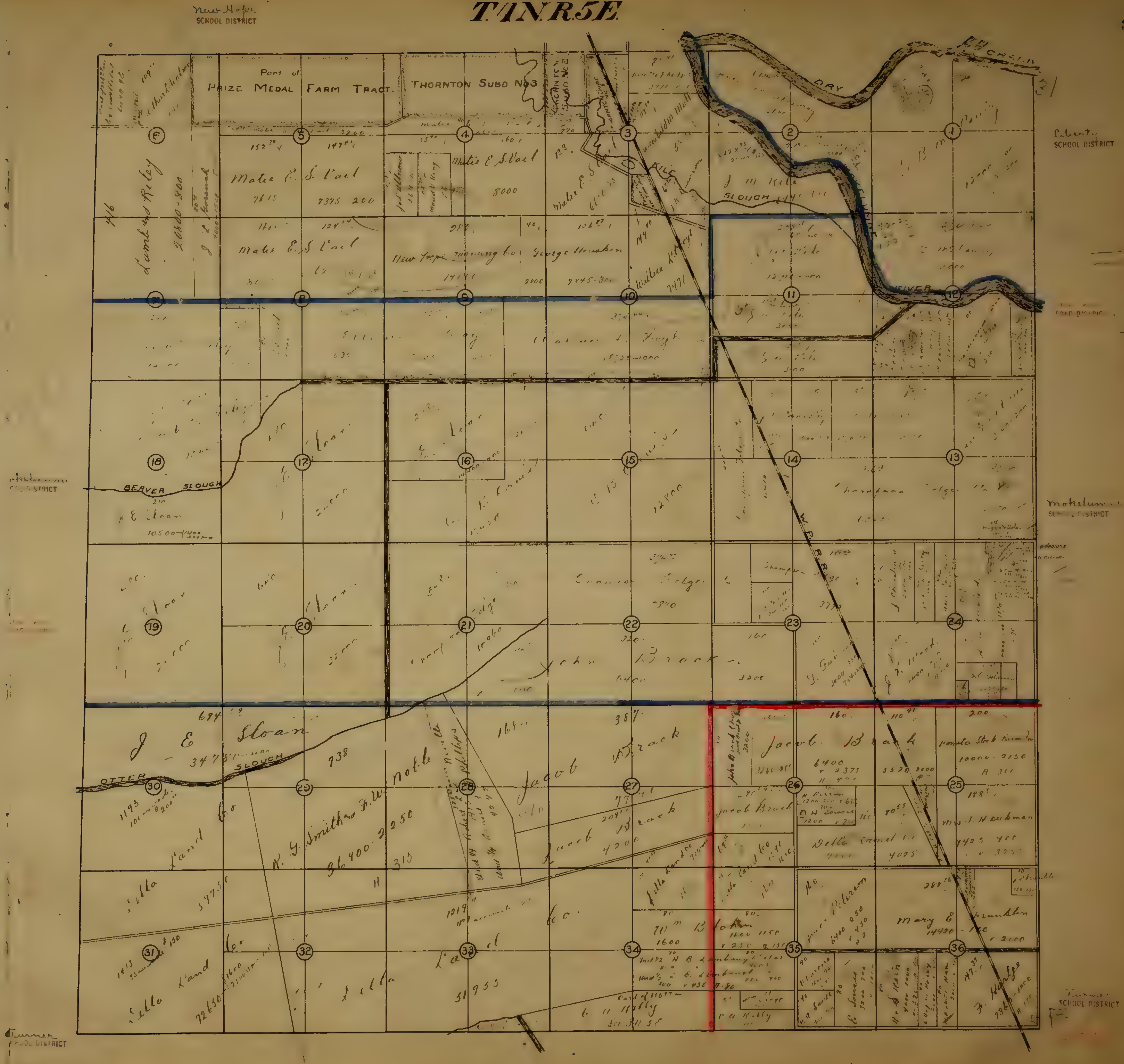
New Hope
SCHOOL DISTRICT
Port of
PRIZE MEDAL FARM TRACT.
THORNTON SUBD No3
SUBD No2
DRY
CREEK
SLOUGH
RIVER
BEAVER SLOUGH
OTTER SLOUGH
W.P.R.R.
1
2
3
4
5
6
7
8
9
10
11
12
13
14
15
16
17
18
19
20
21
22
23
24
25
26
27
28
29
30
31
32
33
34
35
36
Lamb and Riley
20800-800
Malie E. S. Vail
7615
7375 200
Malie E. S. Vail
8000
Malie E. S. Vail
New Hope Mining Co
George Houston
7845-300
Wallace L. Hoyt
J. M. Kile
J. E. Sloan
10500
Jacob Brack
John Brack
6400
J. E. Sloan
Otter Slough
R. G. Smith and F. W. Noble
36400 2250
Zella Land Co
51953
72650
Jacob Brack
4200
Jacob Brack
6400
Della Land Co
4025
Mrs J. H. Buckman
4425 400
Mary E. Franklin
14420
James Peterson
Wm Bokin
1600
C. H. Kelly
F. Hodge
Liberty
SCHOOL DISTRICT
Mokelumne
SCHOOL DISTRICT
Turner
SCHOOL DISTRICT
Turner
SCHOOL DISTRICT

N.W.¼ T.4N.R.6E.

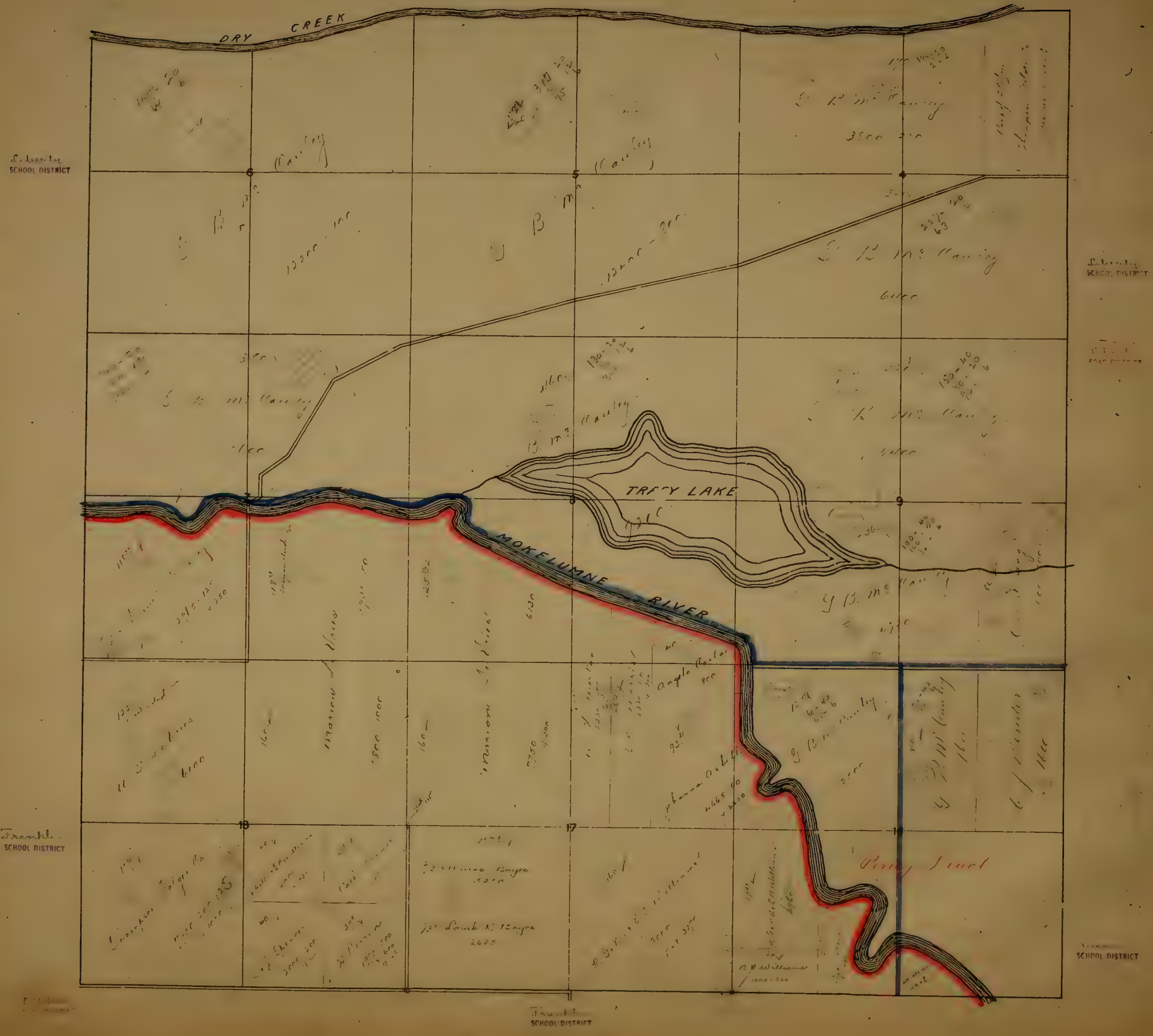
DRY CREEK
Liberty
SCHOOL DISTRICT
Liberty
SCHOOL DISTRICT
6
5
(Cauley
G. B. McCauley
3500
6000
TRACY LAKE
8
9
MOKELUMNE RIVER
Angelo Carlo
800
18
17
16
Franklin
SCHOOL DISTRICT
Perry Tract
Franklin
SCHOOL DISTRICT
SCHOOL DISTRICT

NE.¼ T.4N.R.6E.

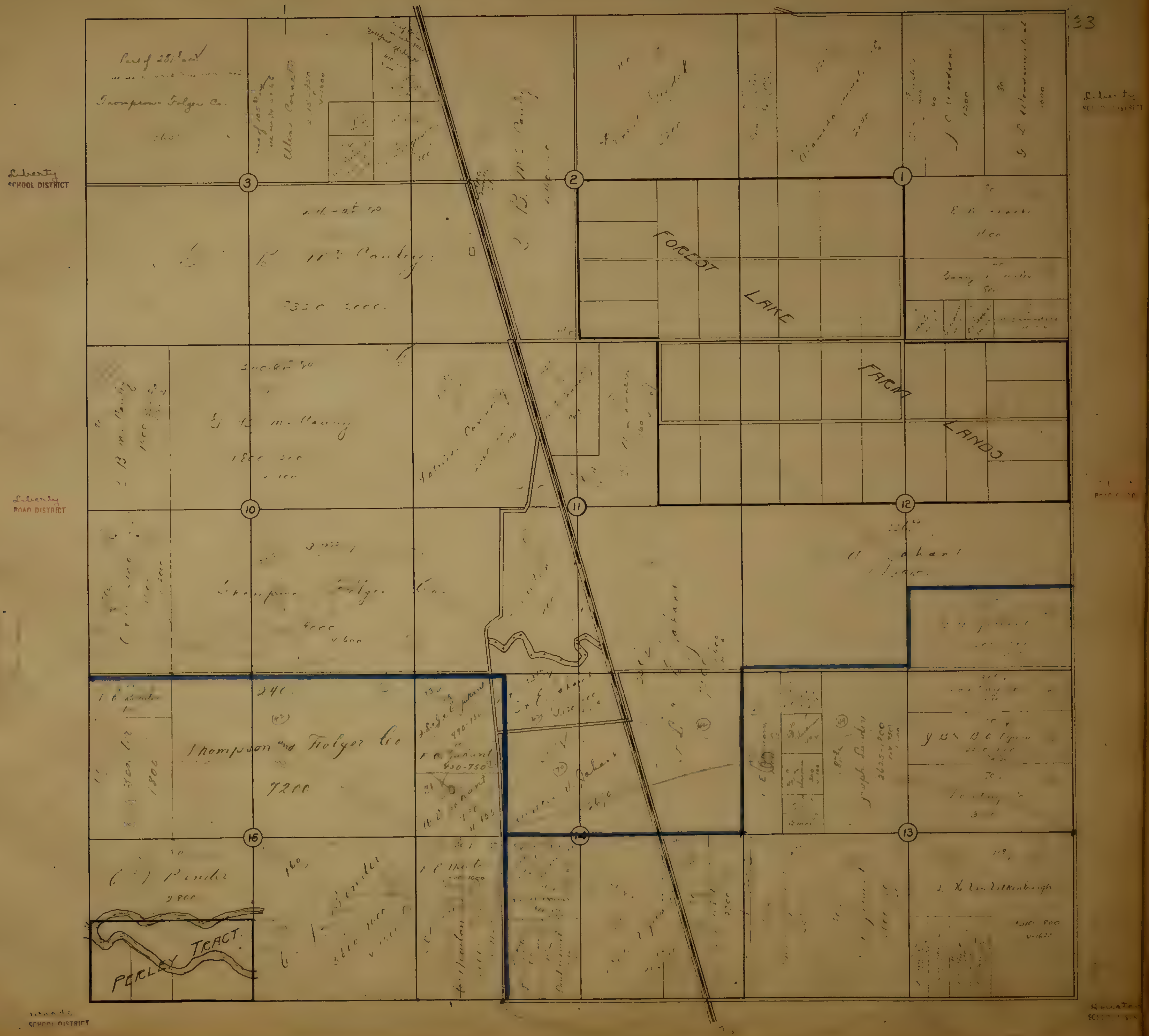
Liberty
SCHOOL DISTRICT
Liberty
ROAD DISTRICT
SCHOOL DISTRICT
SCHOOL DISTRICT
Part of 281¾ ac
Thompson Folger Co.
Ellen Cornell
2 15-350
V-1600
1200
1600
3
2
1
FOREST
LAKE
FARM
LANDS
10
11
12
Thompson Folger Co.
240
(42)
Thompson and Folger Co
7200
490-150
F. C. Jonant
430-750
(70)
2635-800
15
14
13
2800
PERLEY TRACT.

S.W.¼ T.4N.R.6E.

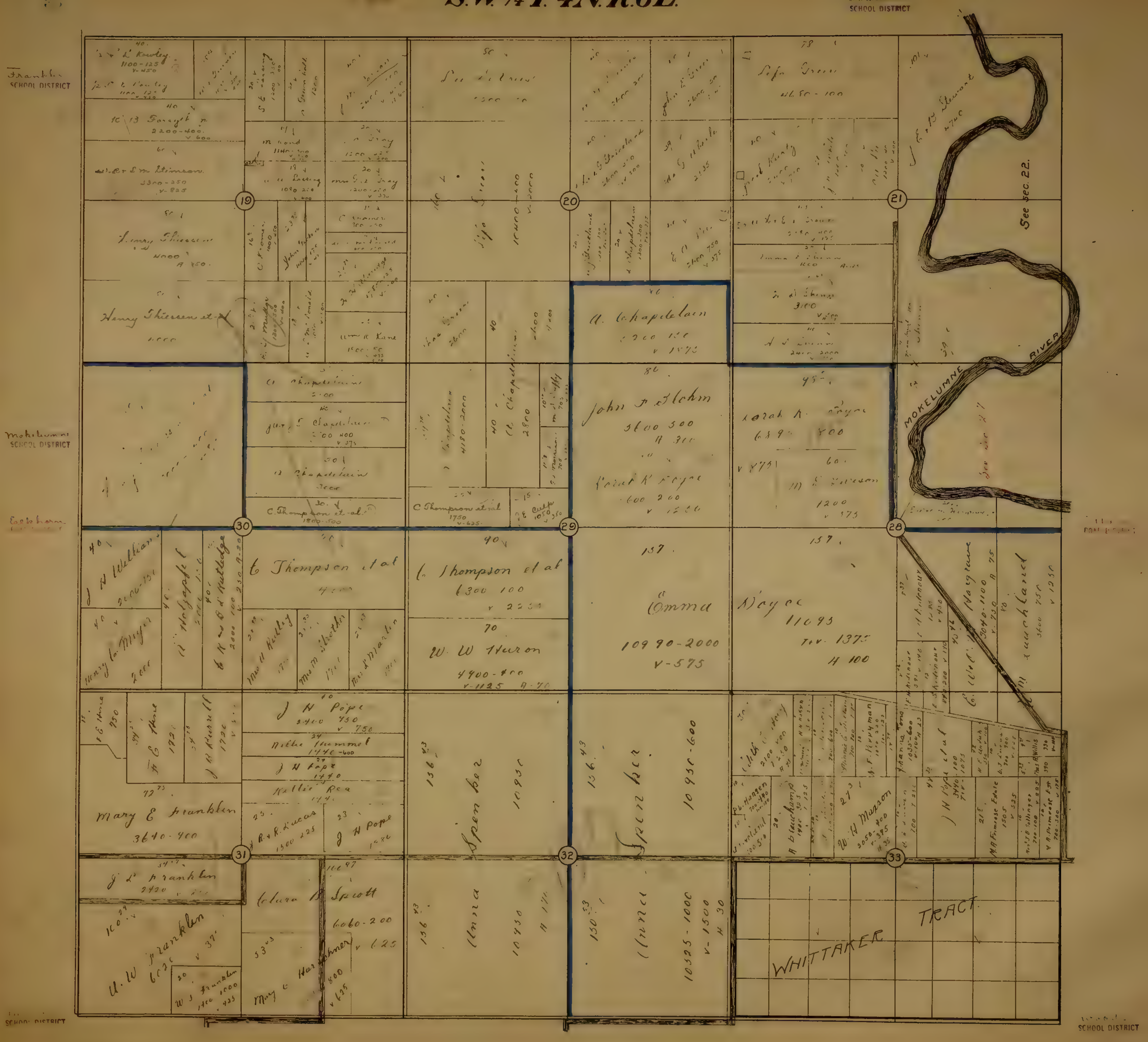
Franklin SCHOOL DISTRICT
Franklin SCHOOL DISTRICT
Mokelumne SCHOOL DISTRICT
SCHOOL DISTRICT
SCHOOL DISTRICT
L & L Rowley 1100-125 v-450
K & B Forsyth 2200-400 v 600
W. C. & S. M. Stimson 3300-350 v-825
Henry Thiessen 4000 A 450
Henry Thiessen et al 4000
19
20
21
28
29
30
31
32
33
See Sec. 22.
J. E & B Stewart 4700
MOKELUMNE RIVER
A. Chapelelain 2200 150 v 1875
John F. Blohm 3600 300 A 300
Sarah A. Royce 6390 800 v 875
C. Chapelelain 2800
C Thompson et al 1750 v-625
C. Thompson et al 1800-500
C Thompson et al
C. Thompson et al 6300 100 v 2250
W. W. Heron 4900-400 v-1125 A-70
157
Emma Royce 10990-2000 V-575
157
Royce 11095 1375 A 100
J H Williams
Henry C Meyer 2000
J H Pope 2400 750 v 750
Nellie Hummel 1440-600
J H Pope 1440
Nellie Rea 1440
Mary E Franklin 3640-400
R & R Lucas 1500 225
J H Pope 1480
J. L. Franklin 2420
Clara B Scott 6060-200 v 625
Mary C Harshner 800 v 625
U. W. Franklin
W. J. Franklin 1500 1000 425
Spencer 10950
Spencer 10950-600
Anna 10950 A 170
Anna 10525-1000 v-1500 A 30
J H Pope et al 3440 100
W H Manson 3050 400 v 325
WHITTAKER TRACT

SE¼ T.4N.R.6E.

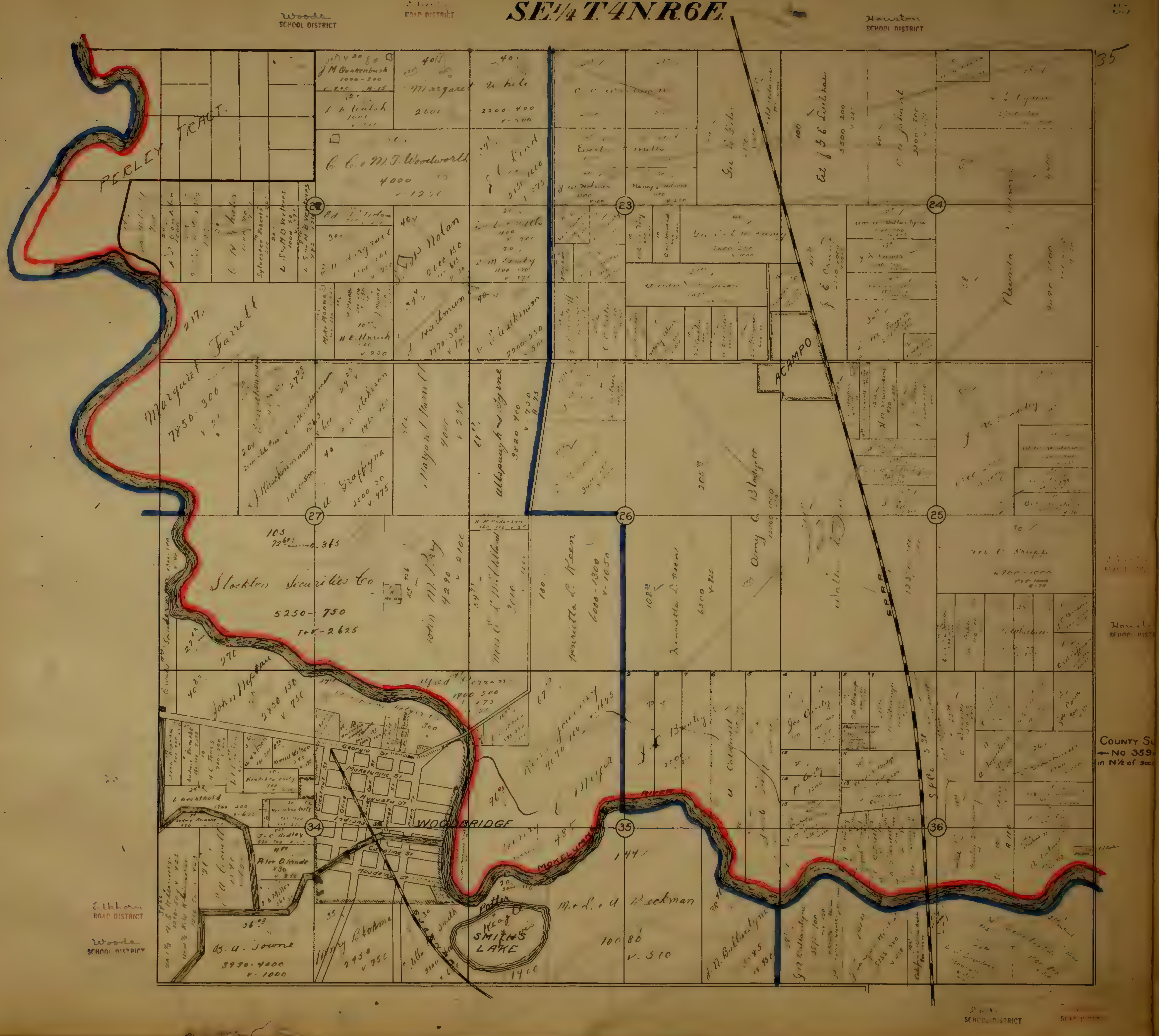
Woods
SCHOOL DISTRICT
ROAD DISTRICT
Houston
SCHOOL DISTRICT
35
PERLEY TRACT
J M Quakenbush
1000-300
Margaret White
2200-400
C. C. & M. T. Woodworth
4000
v-1250
22
23
24
Ed J. G. Lichtbau
5500-200
J. P. Nolan
2000-150
H E Unruh
Hartman
1170-300
Margaret Farrell
7850-300
217
A. Graffigna
2000-50
v-475
Margaret Farrell
4000
Allspaugh and Lyne
9820-400
v-750
R 775
27
26
25
ACAMPO
Amy C. Blodgett
Walker
Stockton Securities Co
5250-750
T & v-2625
105
John M. Ray
4290
Henrietta L. Keen
6000-1300
v-1050
Henrietta L. Keen
6500
100
S. P. R. R.
M C Snapp
Alfred Perrin
1900-500
John McPau
2830-150
v-750
Georgia St
Mokelumne St
Augusta St
Indiana St
Caroline St
Academy St
Chestnut St
Olive St
WOODBRIDGE
J. C. Ridley
Peter Olande
L. Bechthold
RIVER
MOKELUMNE
34
35
36
144
M. & L. & U. Beckman
100 80
v. 500
J. N. Ballantyne
B. U. Towne
3930-4000
v-1000
Henry Pohlmann
2450
v 750
Potter
Smith
SMITHS LAKE
1400
Elkhorn
ROAD DISTRICT
Woods
SCHOOL DISTRICT
Houston
SCHOOL DISTRICT
COUNTY S
←NO 359
in N½ of sec
SCHOOL DISTRICT

N.W.¼ T.4N.R.7E.

Telegraph SCHOOL DISTRICT

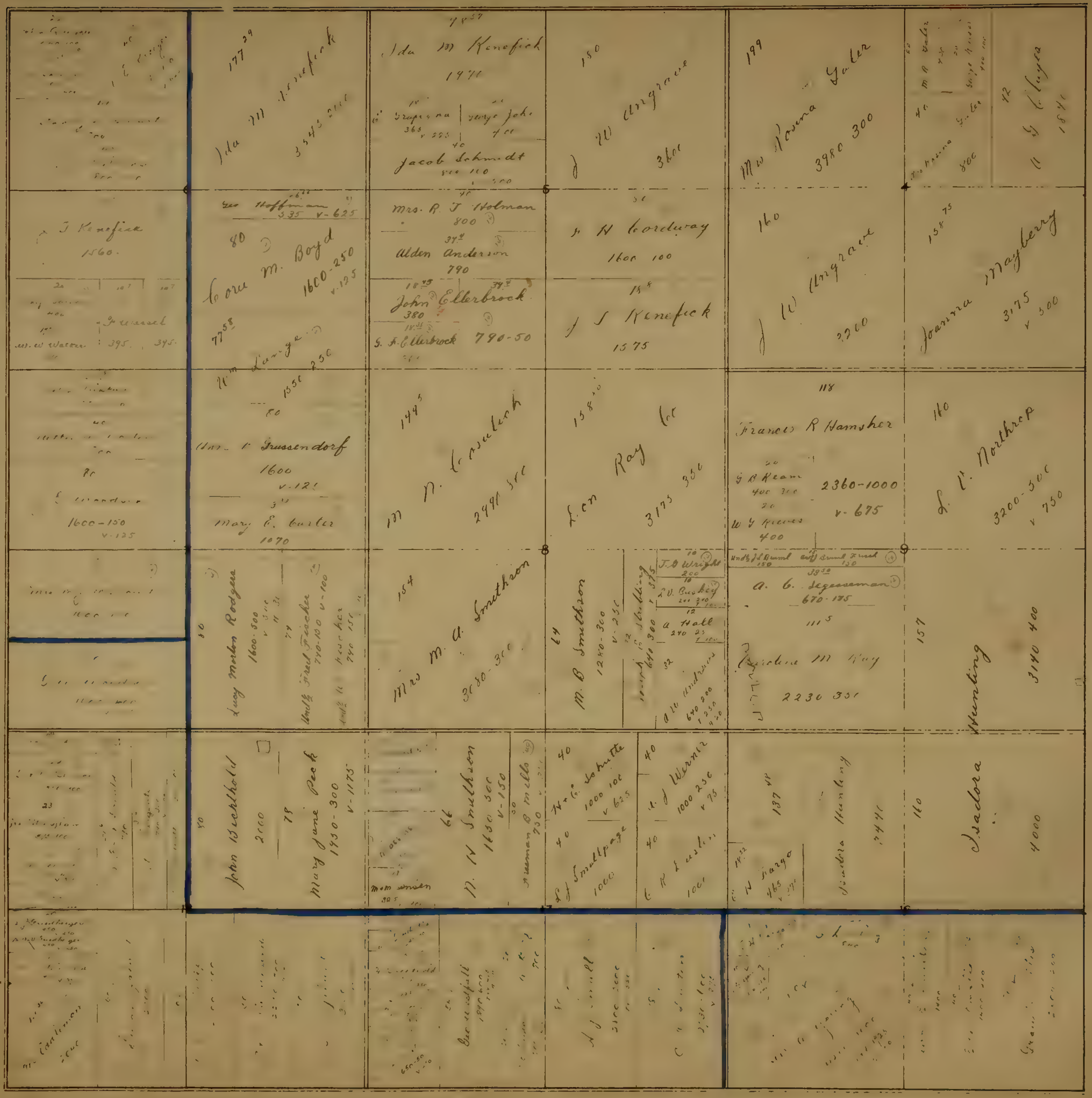
Ida M Kenefick
177 29
3345 200
Ida M Kenefick
1970
George John
Jacob Schmidt
J W Angrave
150
3600
Mrs Rosina Yaller
199
3980 300
A G Cluyee
1870
Geo Hoffman
335 v-625
T Kenefick
1560
Cora M. Boyd
80
1600-250
v-125
Mrs. R. T. Holman
800
Alden Anderson
790
John Ellerbrock
380
G. A. Ellerbrock
790-50
J H Corduray
1600 100
J S Kenefick
1575
J W Angrave
160
3200
Joanna Mayberry
158 75
3175
v 300
Wm Lange
1550 250
Grussendorf
1600
v-125
Mary E. Carter
1070
1600-150
v-125
144 5
2991 500
158 20
Len Ray
3175 350
118
Frances R Hamsher
G R Kean
W G Reeves
400
2360-1000
v-675
160
L. C. Northrop
3200-300
v 750
Lucy Martin Rodgers
1600-300
Undiv Fred Fischer
740-100
v-100
154
Mrs M. A. Smithson
3080-300
M. B Smithson
1240-300
v-250
T. D Wright
200
L. V. Buckley
A Hall
240
A W Andrews
A. G. Segeseman
670-175
Caroline M Ray
2230 350
157
Hunting
3140 400
John Berkhold
2000
Mary Jane Peck
1750-300
v-1175
Mrs Smith
N N Smithson
1650 500
v-150
Susan B Mills
750
H & C Schutte
1000 100
v 625
L J Smallpage
1000
A J Werner
1000 250
v 75
C R Huston
1000
C N Fargo
Isadora Hunting
2440
160
Isadora
4000

Liberty SCHOOL DISTRICT

Liberty ROAD DISTRICT

Liberty ROAD DISTRICT

Telegraph SCHOOL DISTRICT

SCHOOL DISTRICT

SCHOOL DISTRICT

NE.¼ T.4N.R.7E.

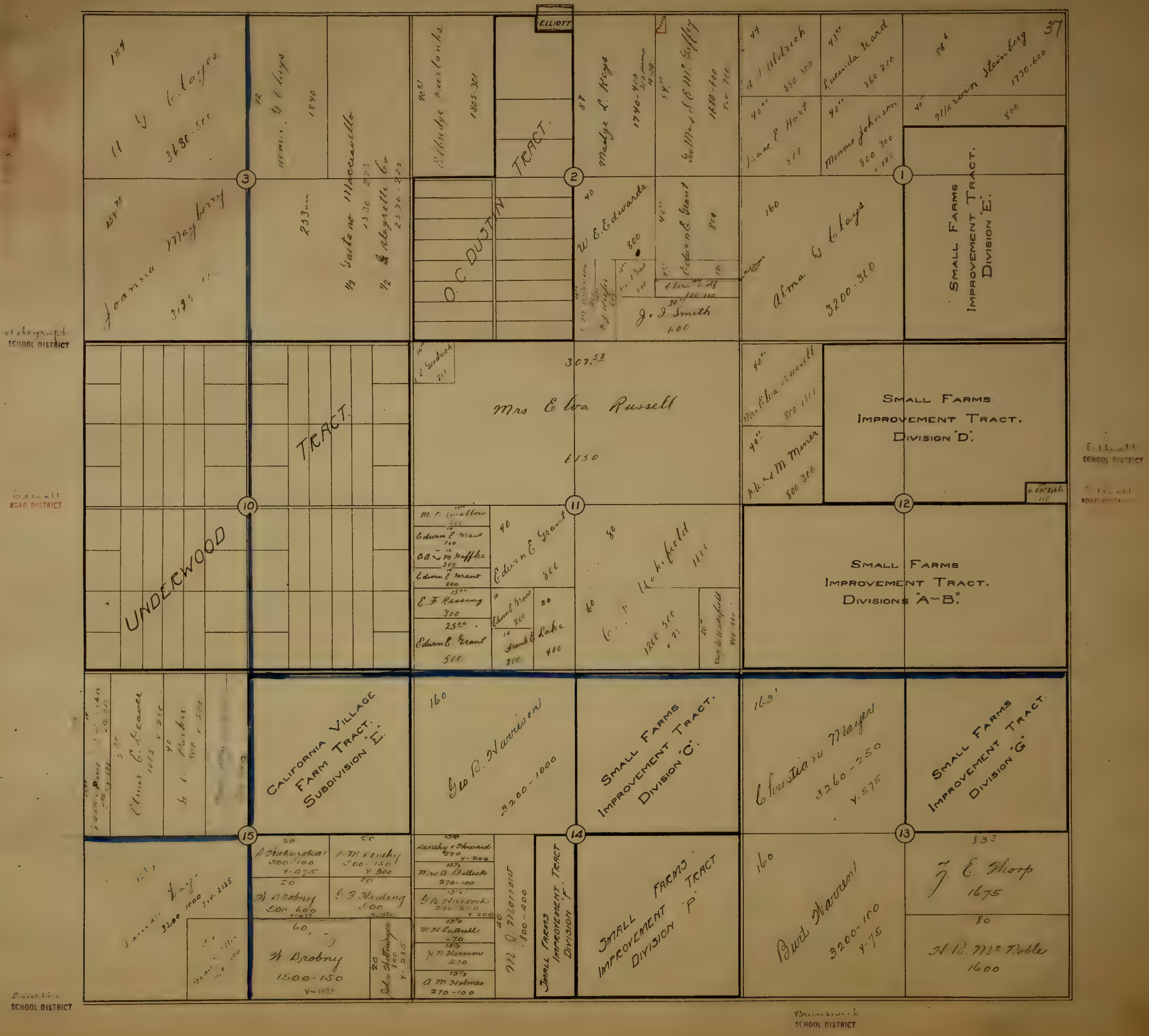
Elliott
SCHOOL DISTRICT
ELLIOTT
37
184
H. G. Hayes
3680-500
Mrs. H. Hayes
1840
Elbridge Fairbanks
1805-301
O. C. DUSTIN TRACT
87
Madge L. Keys
1740-400
Geo. Mont. & C. M. McGaffey
1680-400
44
J. Uldrich
880 300
43
Lucinda Ward
860 200
86
Marvin Steinberg
1730-600
800
40
Isaac E. Hart
40
Minnie Johnson
860 300
SMALL FARMS IMPROVEMENT TRACT. DIVISION "E".
Joanna Mayberry
½ Gaetano Macciavello
½ G. Alegretti Co
2330-225
233
40
W. E. Edwards
800
Edwin E. Grant
800
J. J. Smith
600
160
Alma G. Hays
3200-310
307.58
Mrs. Elva Russell
6150
40
Mrs. Elva Russell
800 1300
40
J. H. and M. Miner
800 300
SMALL FARMS IMPROVEMENT TRACT. DIVISION "D".
H. R. McNoble
Telegraph
SCHOOL DISTRICT
Elliott
ROAD DISTRICT
Elliott
SCHOOL DISTRICT
Elliott
ROAD DISTRICT
UNDERWOOD TRACT.
M. F. Swallow
Edwin E. Grant
200
O. A. & M. McGaffey
200
Edwin E. Grant
200
15
E. F. Kessing
300
25
Edwin E. Grant
500
40
Edwin E. Grant
800
Edwin E. Grant
200
Frank E. Lake
200
20
Lake
400
80
80
1600
SMALL FARMS IMPROVEMENT TRACT. DIVISIONS "A-B".
Elmer E. Graves
1055
40
G. L. Parker
800
CALIFORNIA VILLAGE FARM TRACT. SUBDIVISION "E".
160
Geo B. Harrison
3200-1000
SMALL FARMS IMPROVEMENT TRACT. DIVISION "C".
163
Christian Mayer
3260-250
Y-575
SMALL FARMS IMPROVEMENT TRACT. DIVISION "G".
Hays
3200 1000
20
A. Nakagawa
500-100
Y-475
20
J. M. Kinsley
500-150
Y 500
20
M. Drobney
500 600
20
G. F. Harding
500
60
M. Drobney
1500-150
Y-1175
20
John Hettmeyer
400
Y-235
Heneley & Howard
270
Y-800
Mrs A. Bellick
270-100
Geo A. Hancock
270 200
Y-200
M. H. Luttrell
270
J. N. Harmon
270
A. M. Holmes
270-100
40
M. J. Morris
800-400
SMALL FARMS IMPROVEMENT TRACT. DIVISION "F".
SMALL FARMS IMPROVEMENT TRACT DIVISION "F".
160
Burt Warren
3200-100
Y-75
83
J. E. Thorp
1675
80
H. R. McNoble
1600
Lincoln
SCHOOL DISTRICT
Brunswick
SCHOOL DISTRICT
1
2
3
10
11
12
13
14
15

S.W.¼ T.4N.R.7E.

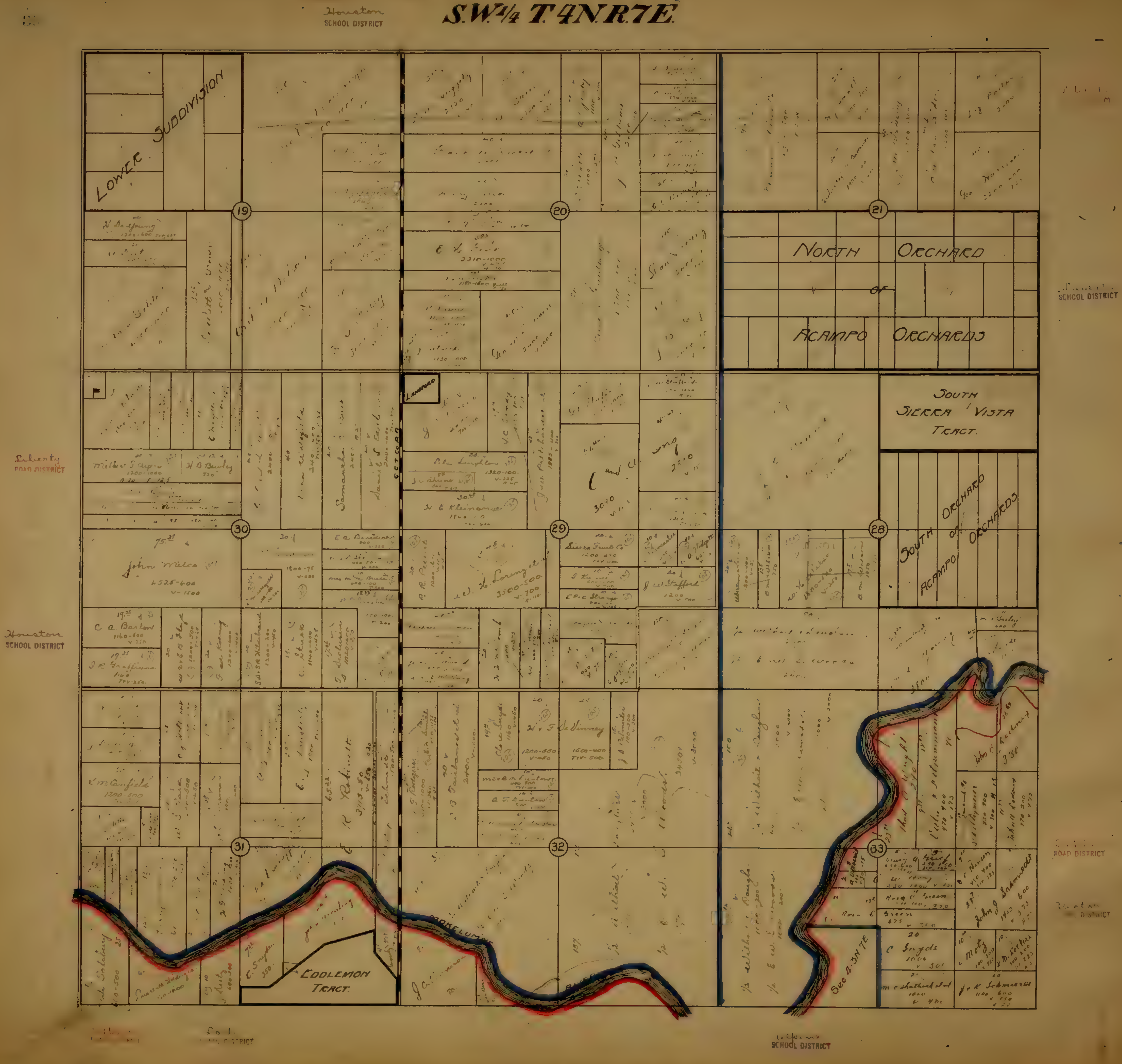
Houston
SCHOOL DISTRICT
LOWER SUBDIVISION
19
20
21
NORTH ORCHARD OF ACAMPO ORCHARDS
SOUTH SIERRA VISTA TRACT
LANGFORD
SOUTH ORCHARD OF ACAMPO ORCHARDS
Liberty
ROAD DISTRICT
Houston
SCHOOL DISTRICT
30
29
28
John Milco
4525-600
C. A. Barton
H. B. Bewley
W. E. Kleinsmer
W. L. Lorenz et al
J. W. Stafford
Sierra Fruit Co.
H & F DeVinney
C. M. Canfield
31
32
33
MOKELUMNE RIVER
EDDLEMON TRACT
C. Snyde
John G. Schmiedt
J. K. Schmiedt
See 4-3N-7E
ROAD DISTRICT
SCHOOL DISTRICT
SCHOOL DISTRICT
SCHOOL DISTRICT

S.E.¼ T.4N.R.7E.

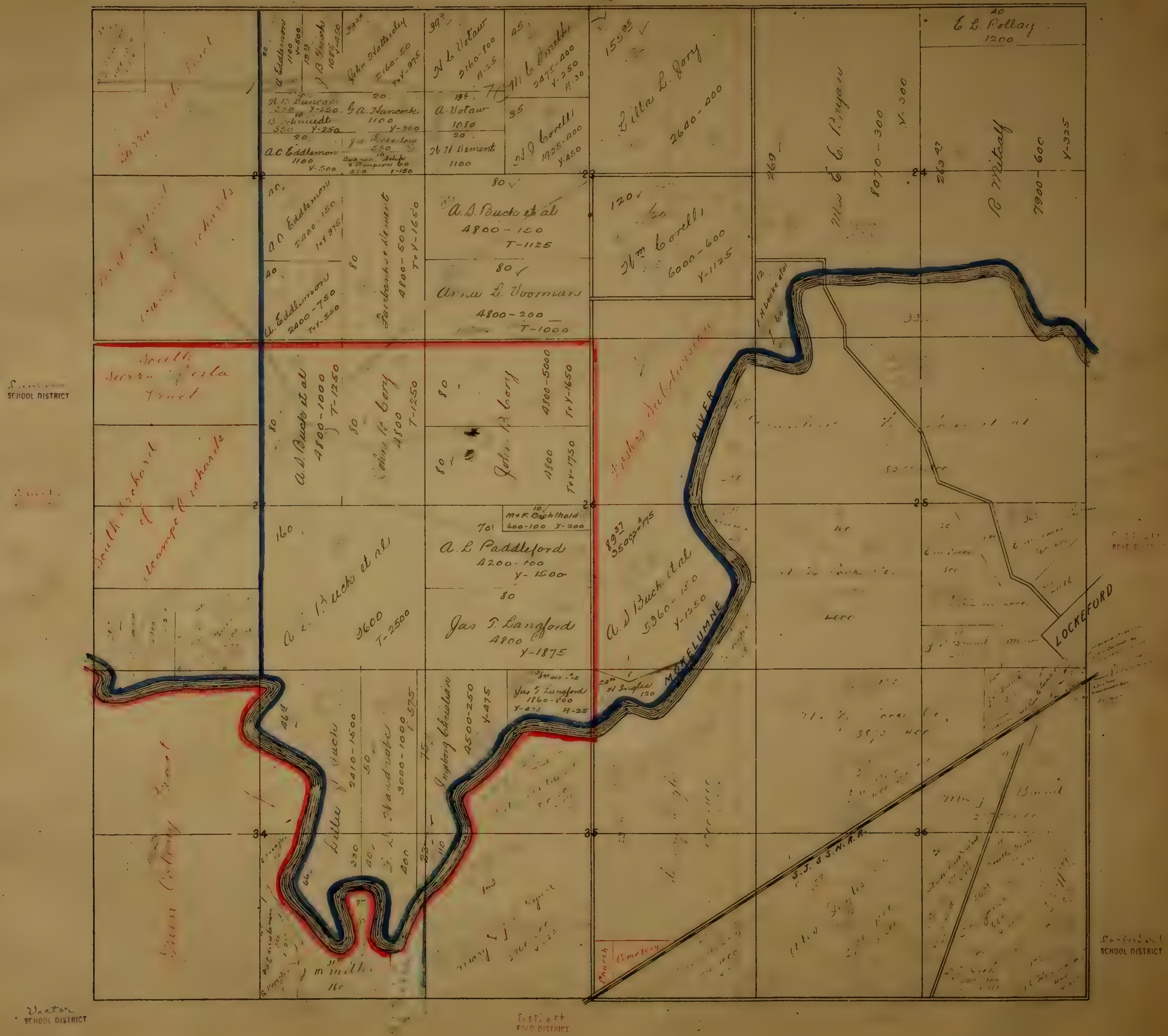

Brunswick
SCHOOL DISTRICT
SCHOOL DISTRICT
Victor
SCHOOL DISTRICT
Elliott
SCHOOL DISTRICT
Lockeford
SCHOOL DISTRICT
22
23
24
27
26
25
34
35
36
A Eddlemon 1100 Y-500
J B Gerish 1085 Y-450
John Hattersley 2160-50 T+Y-975
H C Votaw 2160-800 A-25
M C Smith 2475-400 Y-250 A-30
H B Duncan 550 Y-250
B Schmiedt 550 Y-250
G A Hancock 1100 Y-360
A. Votaw 1080
H H Dement 1100
N J Corell 1925-400 Y-450
A C Eddlemon 1100 Y-500
Buchanan, Welch & Thompson 60 550 Y-150
Lilla L. Cory 2640-400
Mrs E C Ryan 8070-300 Y-300
E. L. Pollay 1200
P Metcalf 7900-600 Y-325
A. O. Eddlemon 2400-150 T+Y 975
A. Eddlemon 2400-750 T+Y-550
Fairbanks & Dement 4800-500 T+Y-1650
A. S. Buck et al 4800-150 T-1125
Anna L. Voormans 4800-200 T-1000
Wm Corell 6000-600 Y-1125
F H Locke et al
South Serra Vista Tract
South Orchard of Clampett Orchards
A. S. Buck et al 4800-1000 T-1250
John B. Cory 4800 T-1250
John B. Cory 4800-5000 T+Y-1650
John B. Cory 4800 T+Y-1750
M & F. Bechthold 600-100 Y-200
A. L Paddleford 4200-100 Y-1500
Jas T. Langford 4800 Y-1875
A. S. Buck et al 9600 T-2500
A. S. Buck et al 5360-150 Y-1250
Jas T Langford 1860-400 Y-475 A-25
H Ingles 120
MOKELUMNE RIVER
Lillie J Vach 2410-1500
Wandrofe 3000-1000
Ingeborg Christian 4500-250 Y-475
J M Mill 160
Church
Cemetery
S.J. & S.N. R.R.
LOCKEFORD

T.4N.R.8E.

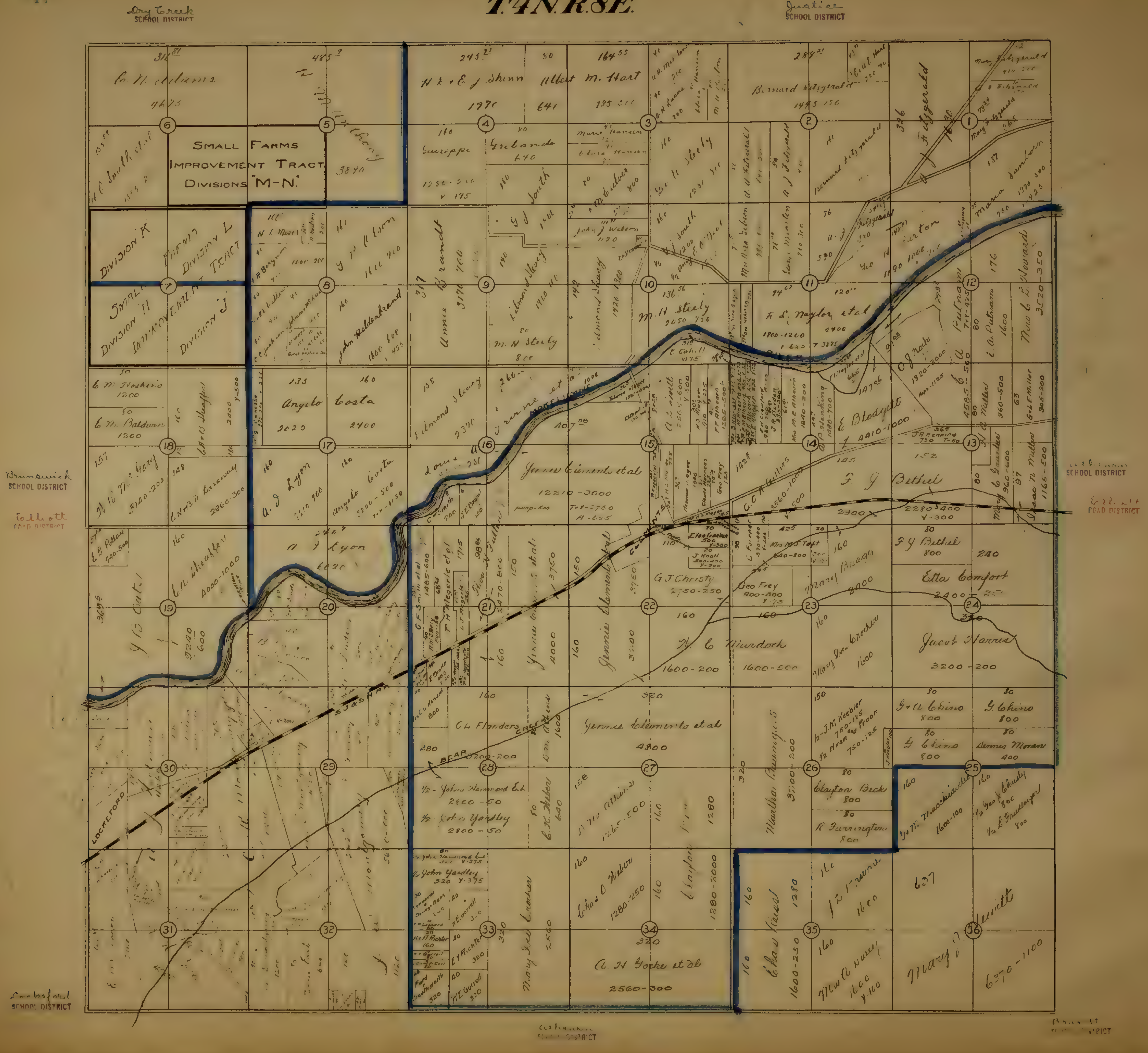
Dry Creek SCHOOL DISTRICT
Justice SCHOOL DISTRICT
Brunswick SCHOOL DISTRICT
Elliott ROAD DISTRICT
SCHOOL DISTRICT
Elliott ROAD DISTRICT
Lockeford SCHOOL DISTRICT
SCHOOL DISTRICT
SCHOOL DISTRICT
C. N. Adams 4675
SMALL FARMS IMPROVEMENT TRACT DIVISIONS "M-N"
H E & E J Shinn 1970
Albert M. Hart 641
Bernard Fitzgerald 1495 130
Mary Fitzgerald
F Fitzgerald
Maria Sanborn
Giuseppe Grebando 640
Marie Hansen
John J Welson 1120
M. H. Steely
F. L. Naylor et al
RIVER
MOKELUMNE
DIVISION K
DIVISION L
DIVISION H
DIVISION J
SMALL FARMS IMPROVEMENT TRACT
John Heldenbrand
Annie Brandt 3170 700
Elmond Steacy
Angelo Costa 2025 2400
6 M. Hoskins 1200
6 M. Baldwin 1200
A. J. Lyon
E Cahill 475
E Blodgett
O J Roche
A A Putnam
F. J. Bethel
F J Bethel 800
Etta Comfort 2400
Jennie Clements et al 12210-3000
C. C. A. Gillies
G J Christy 2750-250
Geo Frey 900-300
Mary Braga 2800
W. C. Murdock 1600-200 1600-500
Mary Ina Crocker 1600
Jacob Harris 3200-200
J. B. Oats
C. L. Flanders 3200-200
BEAR CREEK
Jennie Clements et al 4800
Martha Burgess 3200-200
J. M. Keebler
Clayton Beck 800
R. Farrington 800
G & A Chino 800
G. Chino 800
Dennis Moran 400
1/2 John Hammond Est. 2800-50
1/2 John Yardley 2800-50
Chas O Weber 1280-250
Mary Ina Crocker 2560
A. H. Gocke et al 2560-300
Chas Kuss 1600-250
Mary J. Hewitt 6370-1100
LOCKEFORD
S.J. & S.N. R.R.
1 2 3 4 5 6 7 8 9 10 11 12 13 14 15 16 17 18 19 20 21 22 23 24 25 26 27 28 29 30 31 32 33 34 35 36

T.4N.R.9E.

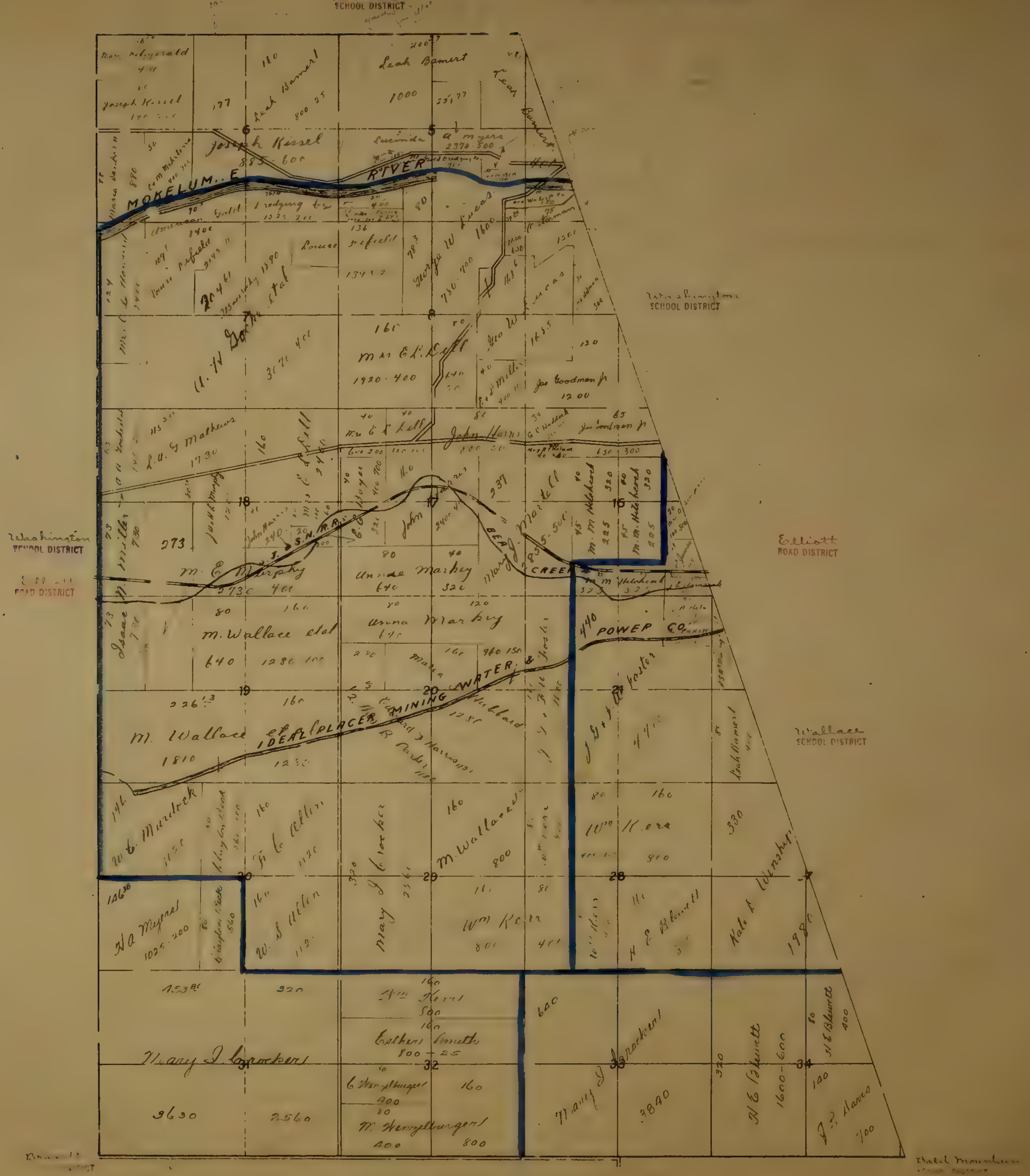
SCHOOL DISTRICT
Washington SCHOOL DISTRICT
Washington SCHOOL DISTRICT
ROAD DISTRICT
Elliott ROAD DISTRICT
Wallace SCHOOL DISTRICT
Bald Mountain
MOKELUM.. E RIVER
BEAR CREEK
S.N.R.R.
POWER CO.
IDEAL PLACER MINING WATER & POWER CO.
Leah Bamert
1000
Leah Bamert 800 25
Joseph Kissel
Joseph Kissel 885 600
Lucinda A Myers 2370 500
American Gold Dredging Co 1525 200
Louise Pefield
George W Lucas 1600
780 700
U. H. Dorothe et al
Mrs E L Duff 1920 400
Jos Goodman Jr 1200
L. U. G Mathews 1730
John Harris 800
Mrs E L Duff
G C Haddock
Jos Goodman Jr
M M Whitehead 225
M M Whitehead 205
M. E Murphy 3730 400
Annie Markey 640 320
Mary J Martell
Anna Markey 640
M. Wallace et al 640 1280 100
M. Wallace et al 1810
J G & J W Foster
W C Murdock
F C Allen
Mary J Crocker
M. Wallace 800
Wm Kerr 800
Wm Kerr
H E Blewett
Kate A Winship 1980
H A Myers 1025 200
W S Allen
Wm Kerr 500
Esther Smith 900 25
C Herzelburger 400
M Herzelburger 400 800
Mary J Crocker 9630 2560
Mary J Crocker 3840
H E Blewett 1600 600
H E Blewett 400
J P Hanes 700
Leah Bamert
6
5
8
18
17
16
19
20
21
30
29
28
27
31
32
33
34

T.5N.R.4E.

T.5N.R.5E.

ROAD DISTRICT

New Hope
SCHOOL DISTRICT

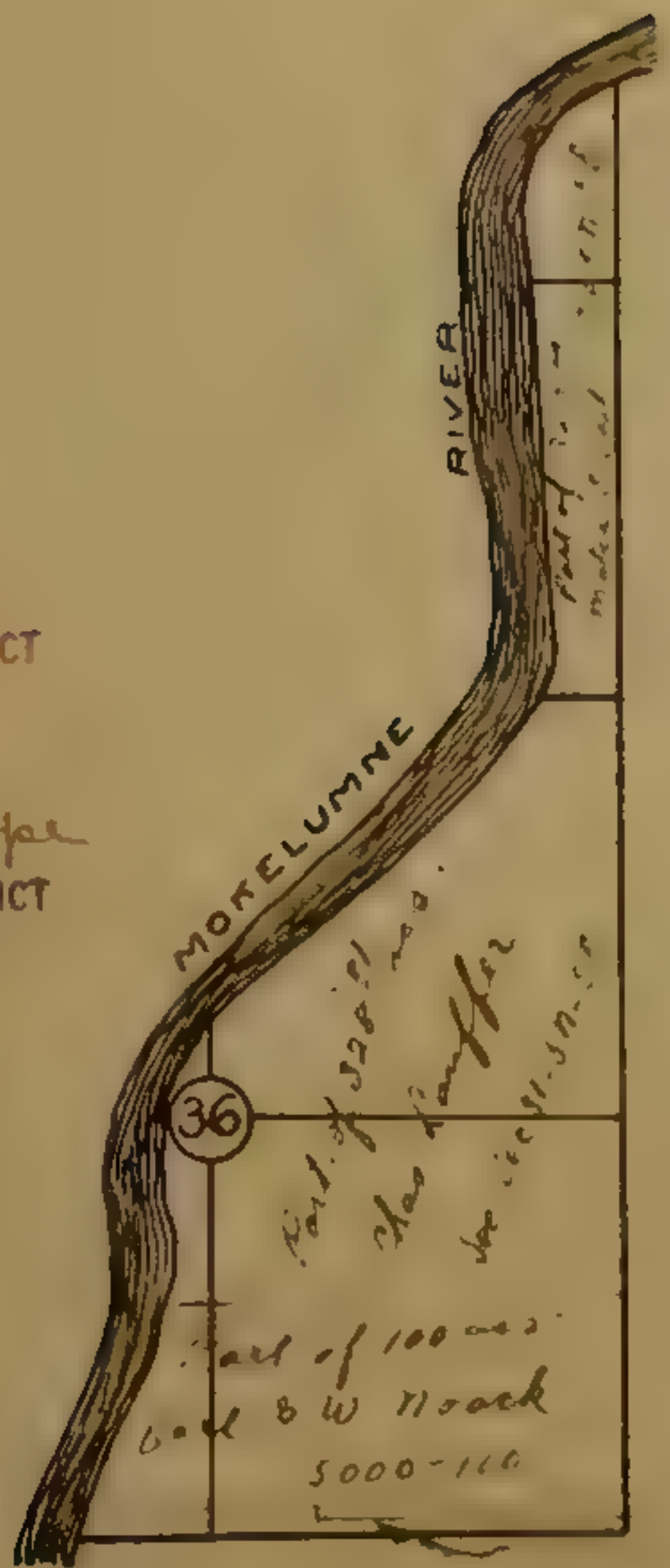
MOKELUMNE
RIVER
36
Part of 328.81 acs.
Chas Lauffer
Sec 31-5N-5E
Part of 100 acs.
Carl & W Noack
5000-100

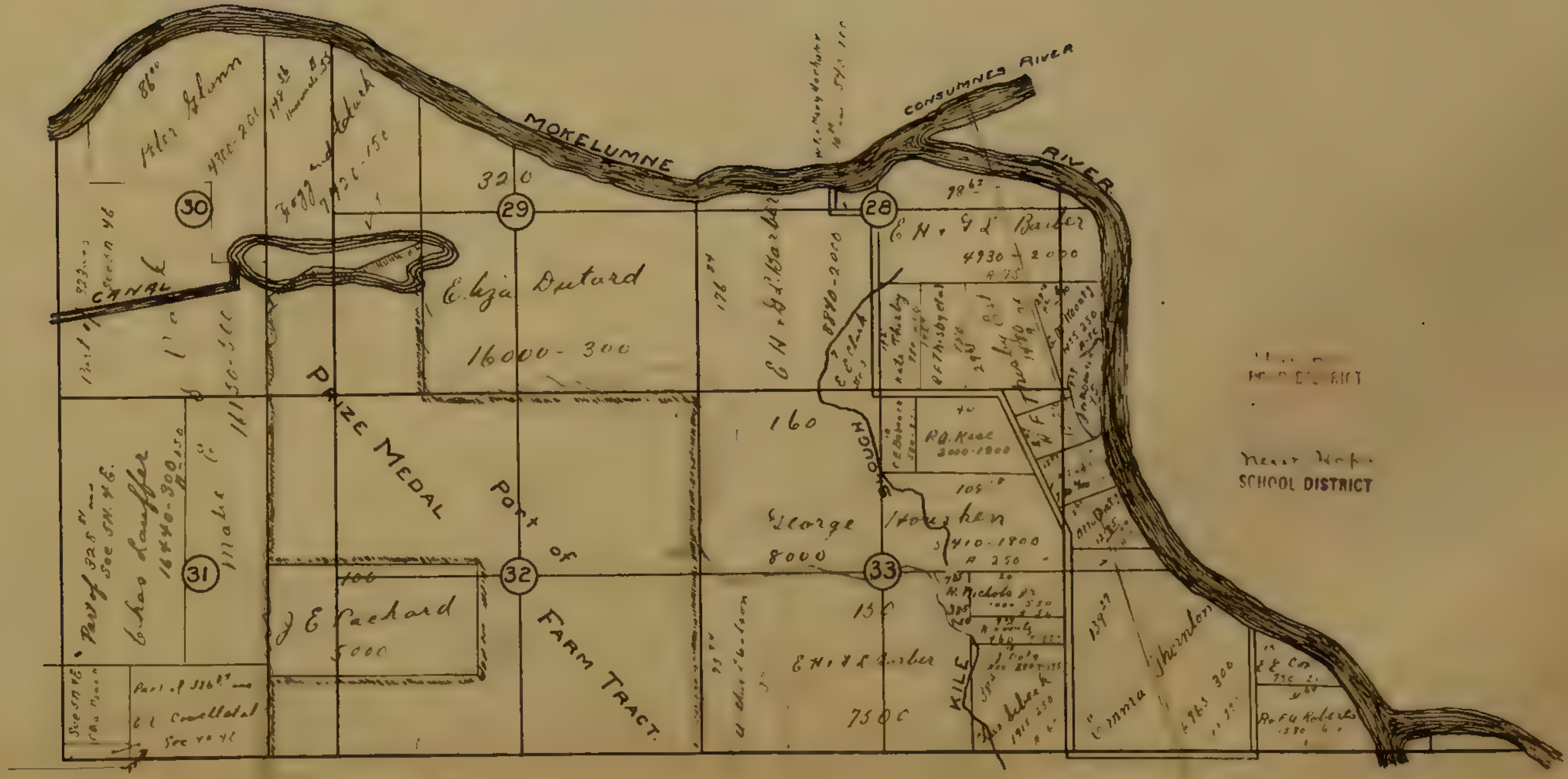
MOKELUMNE
CONSUMNES RIVER
RIVER
CANAL
30
29
28
31
32
33
86.00
Peter Glenn
4900-200
Fogg and Adcock
7930-150
320
Eliza Dutard
16000-300
176.94
E H & G L Barber
8840-2000
98.63
E H & G L Barber
4930-2000
A 75
160
SLOUGH
R.Q. Keel
2000-1800
105.18
George Hoeshen
8000
5410-1800
A 250
N. Nichols Jr.
130
E H & G L Barber
7500
KILE
139.97
Emma Thornton
6965 300
Ro F W Roberts
PRIZE MEDAL
Part of
FARM TRACT
J E Packard
5000
100
Part of 328.81 acs.
Sec 31-5-4E
Chas Lauffer
16440-300
Mabel
11150-300
Part of 336.81 acs.
E E Comellatal
Sec 30-4E

New Hope
SCHOOL DISTRICT

T.5N.R.6E.

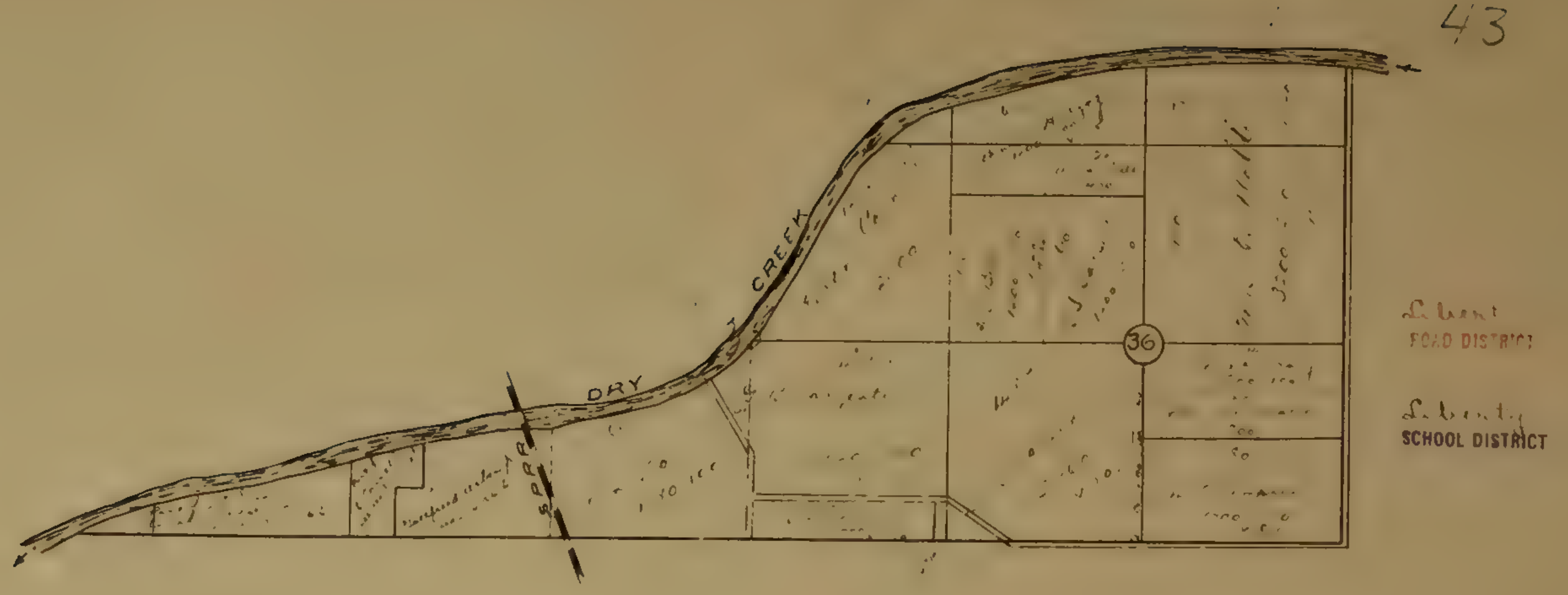
43
DRY CREEK
S.P.R.R.
36
Liberty
ROAD DISTRICT
Liberty
SCHOOL DISTRICT

T.5N.R.7E.

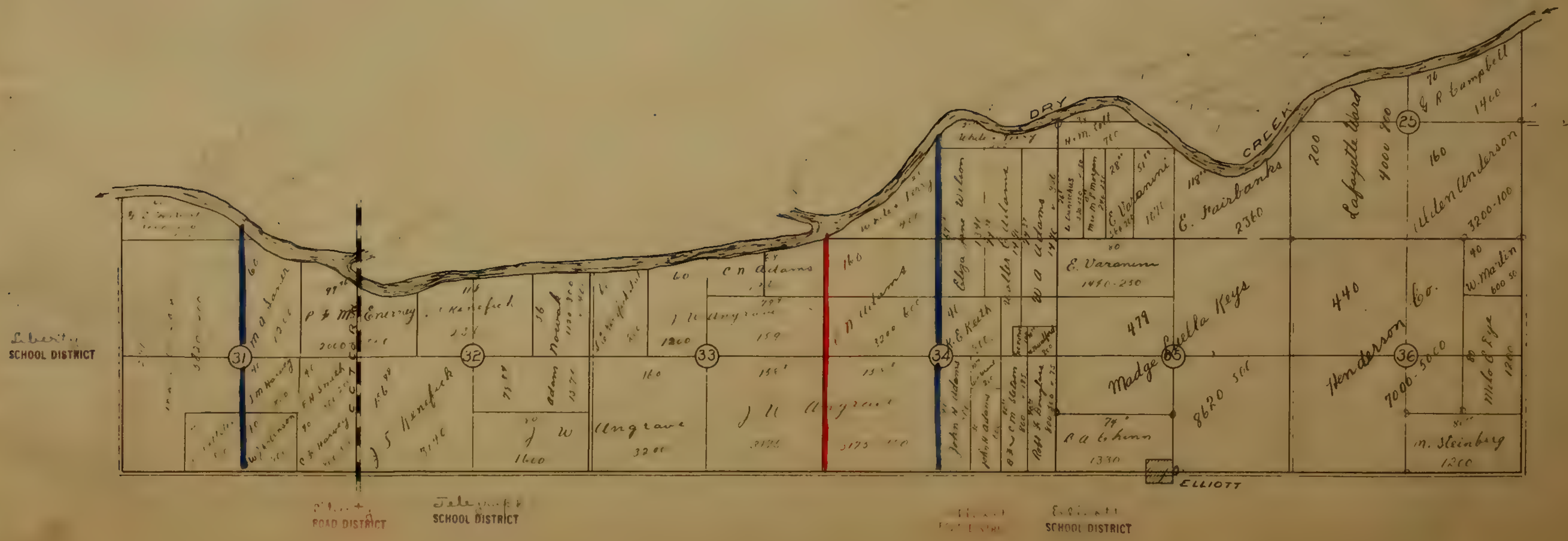
Liberty
SCHOOL DISTRICT
DRY
CREEK
31
32
33
34
35
36
25
M A Lamer
J M Harvey
Wilkinson
F H Smith
C F Harvey
P & Mc Enerney
Kanefick
J S Kanefick
Nowak
Adam
J W
Ungrave
C N Adams
J U Ungrave
N Adams
White Terry
Eliza Jane Wilson
H. E. Keith
John H Adams
Walter Adams
W O Adams
H. M. Tell
E. Varanini
E. Varanini
1440-250
E. Fairbanks
2360
Madge Luella Keys
8620 500
479
C A Cohen
1330
Lafayette Ward
4000 400
200
440
Henderson Co.
7000-5000
G R Campbell
1400
Uden Anderson
3200-100
160
W. Martin
600 50
Milo E Eye
1200
M. Steinberg
1200
ELLIOTT
ROAD DISTRICT
Telegraph
SCHOOL DISTRICT
Elliott
SCHOOL DISTRICT

T.5N.R.8E.

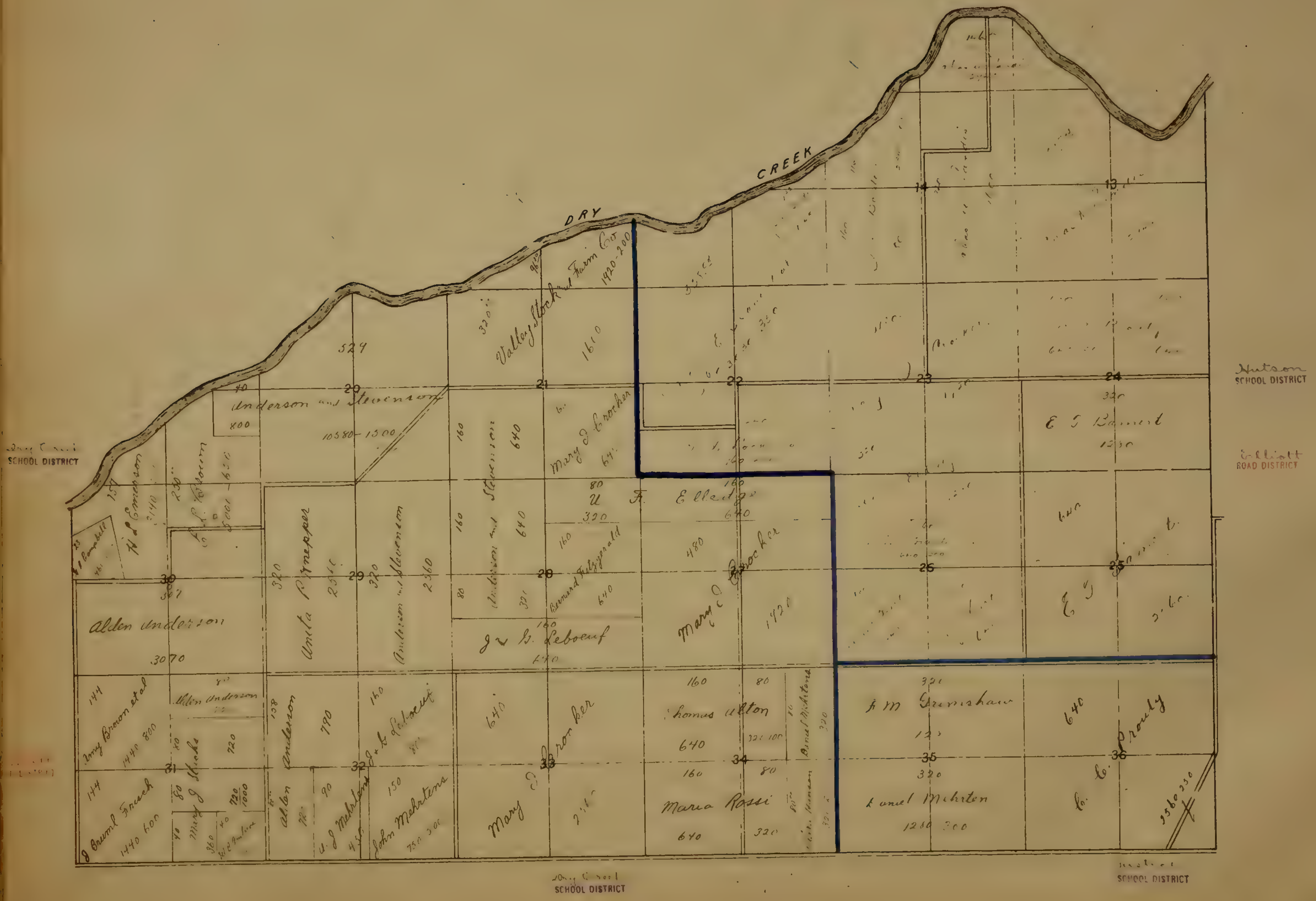
DRY CREEK
Valley Stock and Farm Co
1920-200
Anderson and Stevenson
10580-1500
Mary J. Crocker
U F Elledge
E T Barnet
Alden Anderson
3070
Amelia Pinnepper
Anderson and Stevenson
J & G Leboeuf
Bernard Fitzgerald
Mary J. Crocker
A M Grimshaw
C C Prouty
Thomas Allton
Maria Rossi
Daniel Mehrten
John Mehrtens
Mary J Crocker
Alden Anderson
Jerry Brown et al
J Bruml Frasch
Mary J Hicks
Hutson
SCHOOL DISTRICT
Elliott
ROAD DISTRICT
Dry Creek
SCHOOL DISTRICT
SCHOOL DISTRICT
SCHOOL DISTRICT
13
14
20
21
22
23
24
25
26
27
28
29
30
31
32
33
34
35
36

T.3N.R.9E.

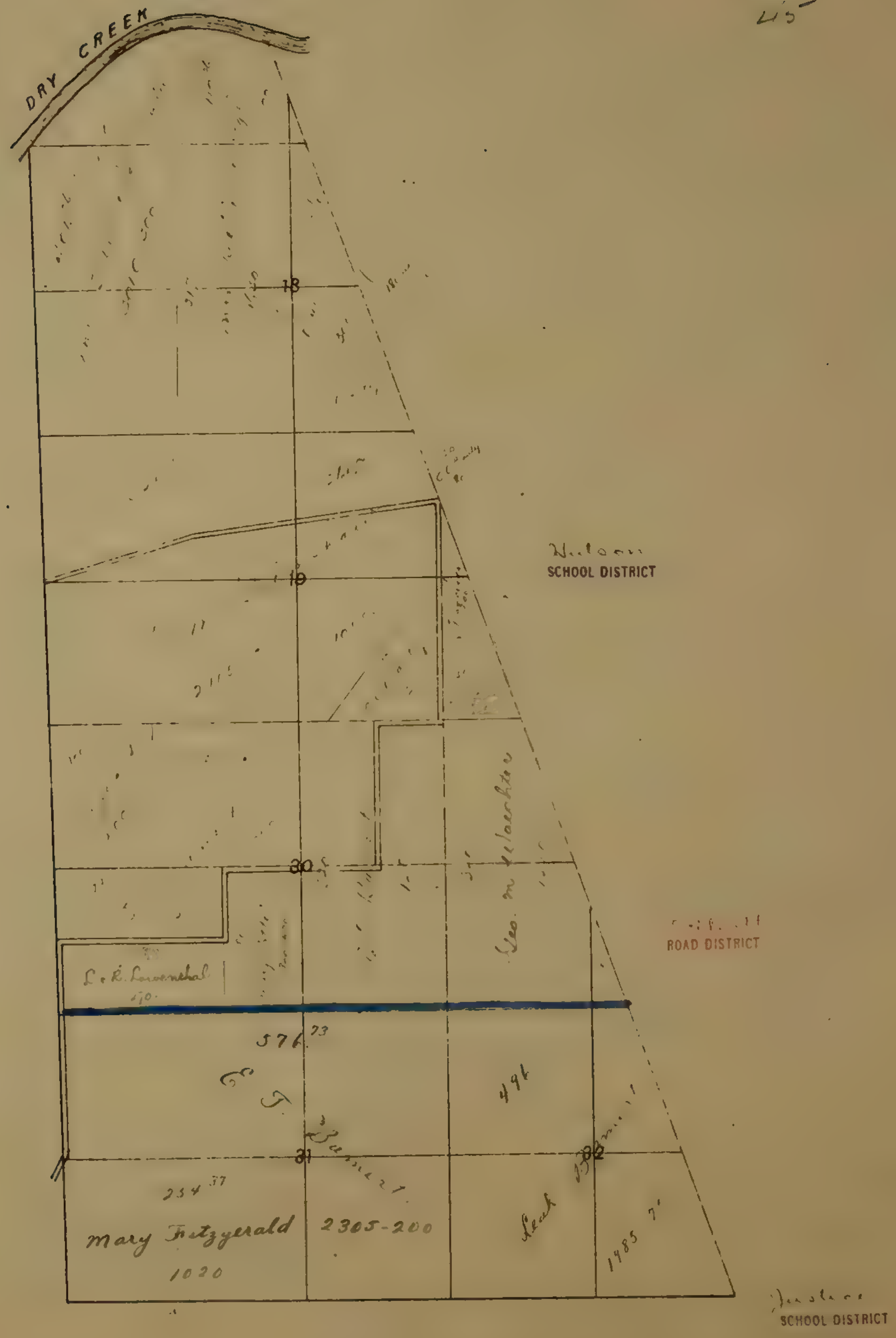
DRY CREEK
18
19
30
31
32
Wilson
SCHOOL DISTRICT
ROAD DISTRICT
L & R. Lowenthal
170
576 73
E. T. Barnard
494
Geo. M.
234 37
Mary Fitzgerald
1020
2305-200
Leah
1485 7
SCHOOL DISTRICT

T.1.S.R.4E.

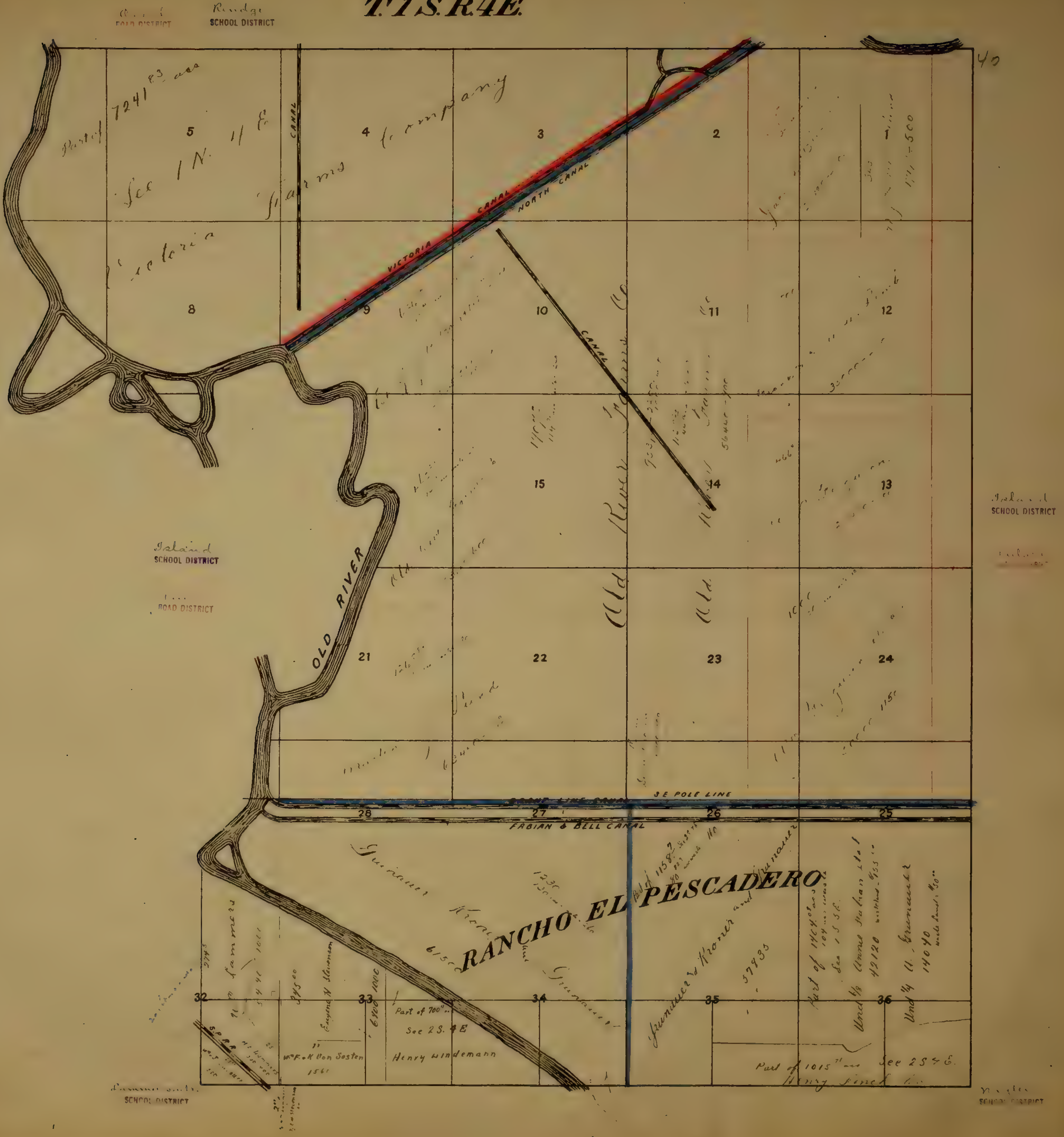
ROAD DISTRICT
Rindge
SCHOOL DISTRICT
40
5
4
3
2
1
Part of 7241.83 acs
Sec 1 N. 11 E.
Victoria Farms Company
CANAL
VICTORIA CANAL
NORTH CANAL
8
9
10
11
12
CANAL
Old River Farms Co
15
14
13
Island
SCHOOL DISTRICT
ROAD DISTRICT
OLD RIVER
21
22
23
24
Old
SE POLE LINE
27
28
26
25
FABIAN & BELL CANAL
RANCHO EL PESCADERO
Grunauer
Kroner
6150
1230
Grunauer
Grunauer & Kroner and Grunauer
57933
Part of 1464.08 acs
Sec 1 S 5 E.
Und 1/8 Anna Stehan et al
42120
Und 1/4 A. Grunauer
14040
W. Lammers
2745
1011
5491
34500
Eugene H Steinman
6400
1000
32
33
34
35
36
S.P.R.R.
Part of 700 acs
See 2 S. 4 E
Henry Windemann
Wm F. & K Von Sosten
1561
Part of 1015 acs
See 2 S 4 E.
Henry Finck
SCHOOL DISTRICT
SCHOOL DISTRICT

T.1 S.R.5E.

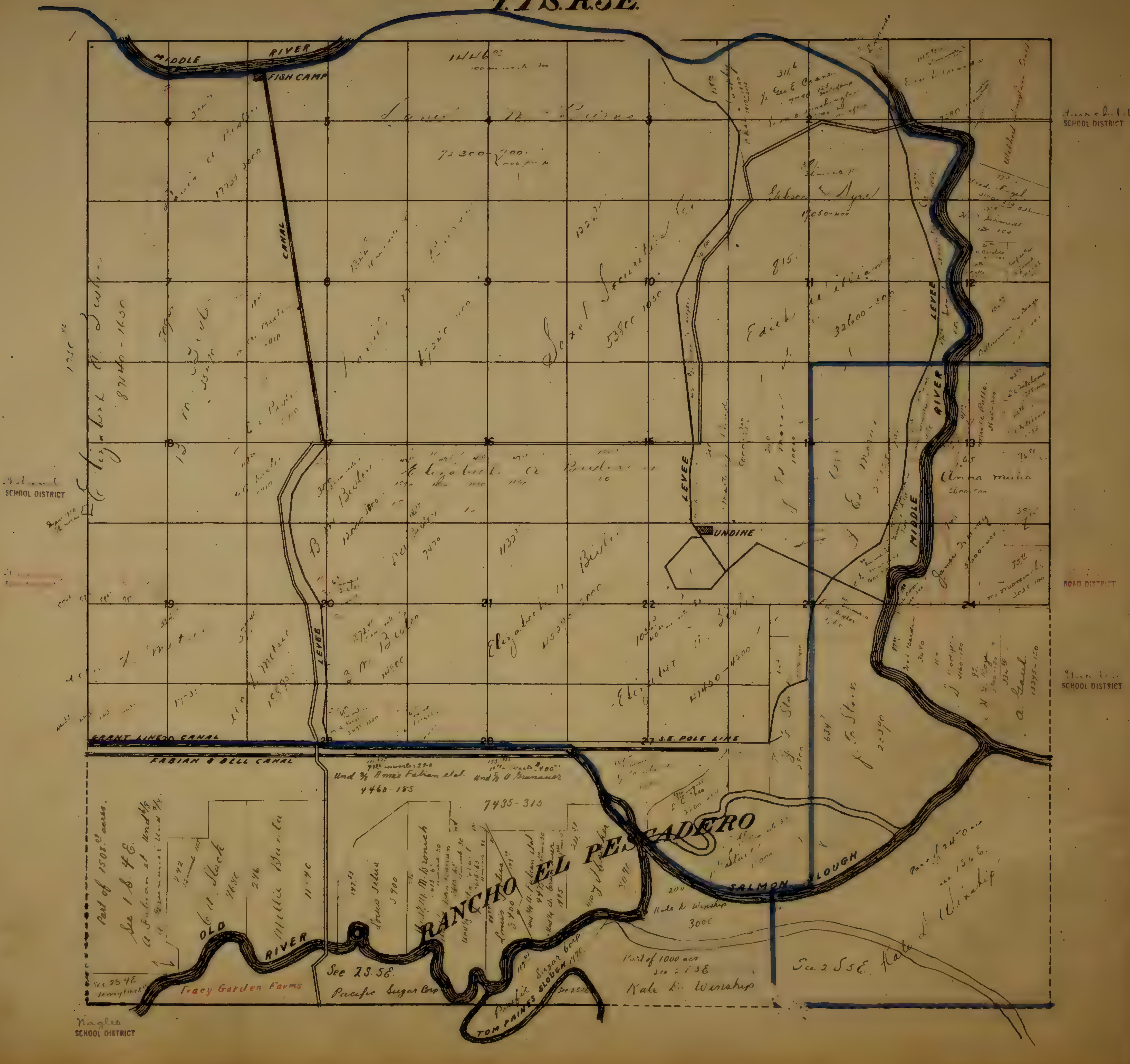
MIDDLE RIVER
FISH CAMP
CANAL
LEVEE
UNDINE
LEVEE
MIDDLE RIVER
LEVEE
SCHOOL DISTRICT
SCHOOL DISTRICT
ROAD DISTRICT
SCHOOL DISTRICT
GRANT LINE CANAL
S.E. POLE LINE
FABIAN & BELL CANAL
RANCHO EL PESCADERO
SALMON SLOUGH
OLD RIVER
TOM PAINES SLOUGH
Naglee
SCHOOL DISTRICT
1
6
5
4
3
7
8
9
10
11
12
18
17
16
15
14
13
19
20
21
22
23
24
29
28
27
Land ... Farms
72300-7100.
Gibson & Dyer
19050-400
815.
Edith Williams
32600-500
Elizabeth A. Bixler
Anna music
2600-500
A. Gaul
13375-150
Und 1/2 Annie Fabian et al.
4460-185
Und 1/2 A Brunauer
7435-315
Part of 1508 acres
Sec 1 S. 4 E.
A. Fabian et al.
Mollie Burlin
11-40
Louis Silva
5900
Pacific Sugar Corp.
Kate D. Winship
3000
Part of 1000 acs
Kate D. Winship
See 2 S 5 E.
See 2 S. 5 E.
See 2 S 4 E
Tracy Garden Farms
Sec 1 S. 5 E.
Kate D. Winship

T.1 S.R.6E.

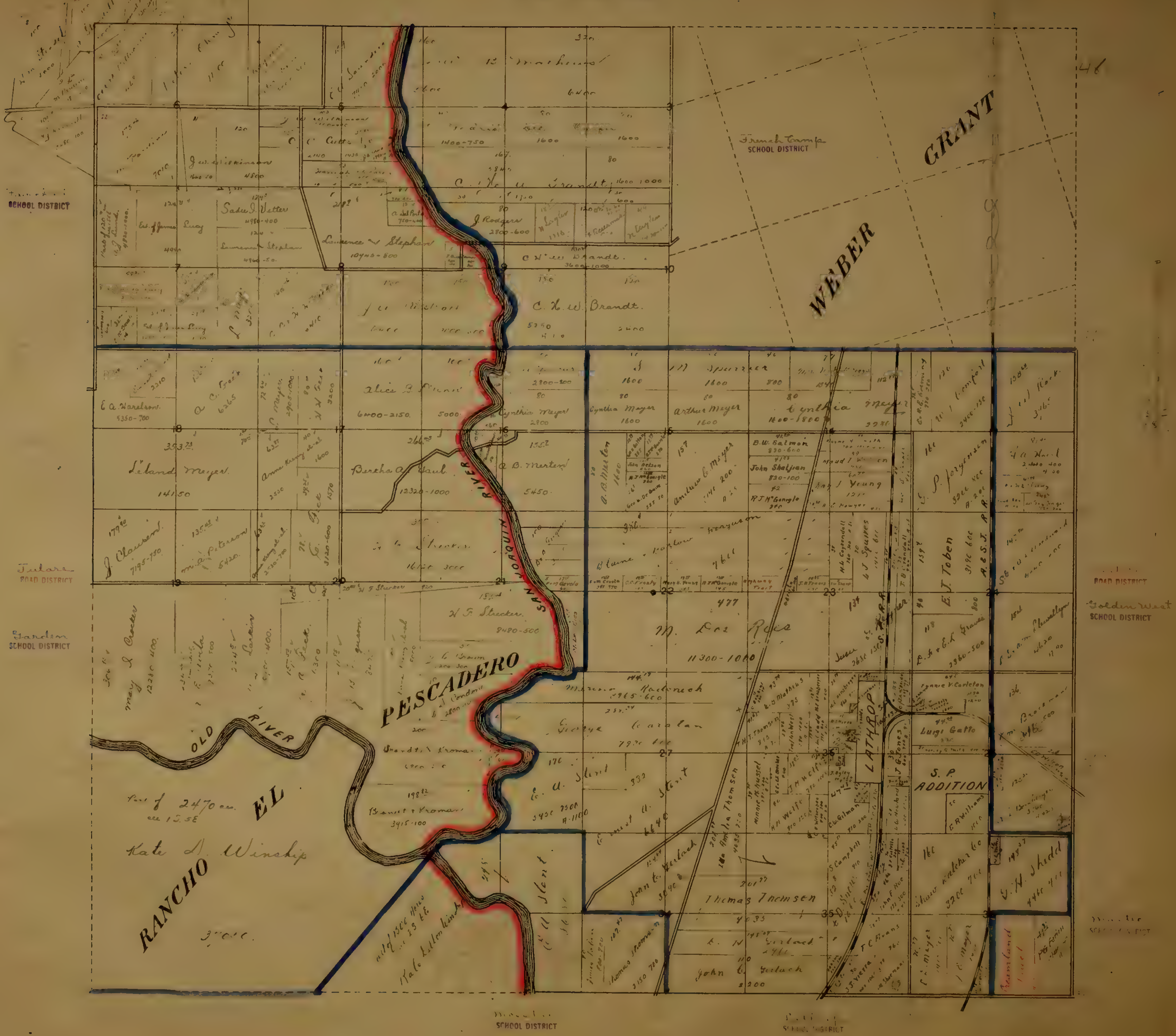
French Camp
SCHOOL DISTRICT
WEBER
GRANT
SCHOOL DISTRICT
Tulare
ROAD DISTRICT
Garden
SCHOOL DISTRICT
ROAD DISTRICT
Golden West
SCHOOL DISTRICT
SCHOOL DISTRICT
SCHOOL DISTRICT
SCHOOL DISTRICT
SAN JOAQUIN RIVER
OLD RIVER
RANCHO EL PESCADERO
LATHROP
S.P. ADDITION
J.W. Dickinson
Sadie J. Vetter
Lawrence & Stephan
10940-800
C.H.W. Brandt
3600-1000
C.H.W. Brandt
J. Rodgers
2800-600
Alice B. Dunn
6400-2150
Cynthia Meyer
2800
Cynthia Meyer
1600
Arthur Meyer
1600
Cynthia Meyer
1400-1800
E.A. Wardrobe
5350-700
Leland Meyer
14150
Bertha A. Paul
12320-1000
A.B. Merten
5450
B.W. Salmon
830-600
John Shaljean
830-100
R.J. McGeorgie
J. Young
G.P. Jorgensen
J. Clausen
7195-750
Peterson
5420
H.F. Strecker
8480-500
M. Dos Reis
11300-1000
Mary J. Crocker
E.J. Toben
Luigi Gatto
G.H. Shedd
Thomas Thomsen
4635
John C. Gerlach
2200
Kate A. Winship
Part of 2470 ac.
6
5
4
3
7
8
9
10
18
17
16
15
14
13
19
20
21
22
23
24
27
26
25
35
36

N.W.¼ T. 1 S. R. 7 E.

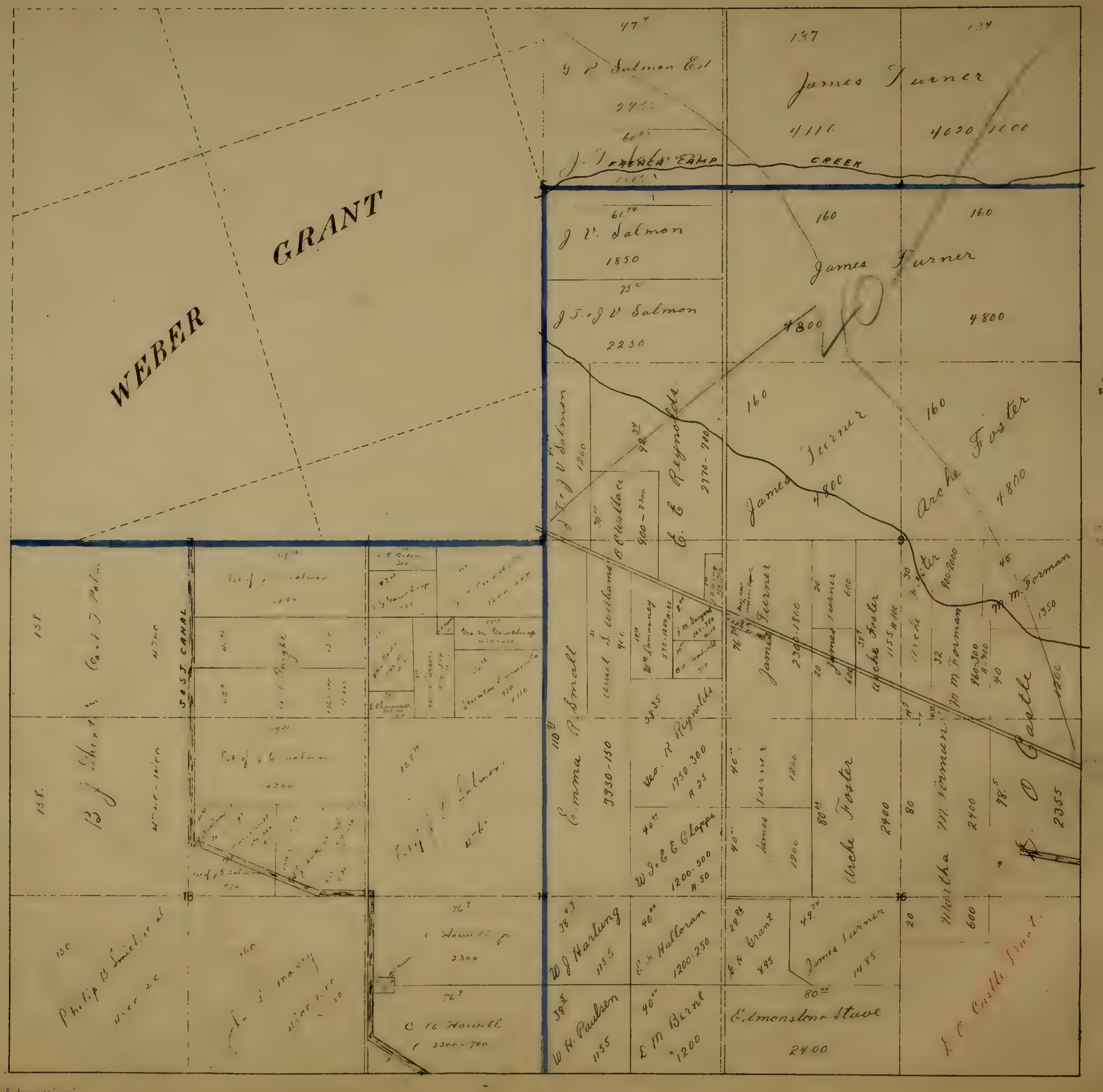
SCHOOL DISTRICT
WEBER GRANT
47⁴
G P Salmon Est
60²²
J. T. Salmon
FRENCH CAMP CREEK
137
James Turner
4116
134
4020 1000
61.74
J V. Salmon
1850
75²⁰
J T. & J V Salmon
2250
160
James Turner
4800
160
4800
Castle
SCHOOL DISTRICT
J T & J V Salmon
1200
30⁰⁰
B C Wallace
900-2300
92 34
E E Reynolds
2770-700
160
James Turner
4800
160
Arche Foster
4800
Castoria
SCHOOL DISTRICT
158.
Carl J Palm
4700
S & S J. CANAL
Est of J. G. Salmon
2300
Geo M Gawthrop
E Rhoswell
138.
B J Short
18
130
Philip B Smith et al
160
C. H. Howell Jr.
2300
76⁴
C H Howell
2300-700
110⁹¹
Emma P. Small
3330-150
Wm Lamoney
575-1200
J M Dangerd
263-750
38.35
Geo. R Reynolds
1750-300
A 25
40⁰⁰
W J & E E Clapps
1200-500
A 50
76 71
James Turner
2300-1800
20
James Turner
600
20
600
38²
Arche Foster
1155 A-100
30
Arche Foster
900-2000
45
M. M. Forman
1350
32
M M Forman
960-300
A-400
40
1200
40⁰⁰
James Turner
1200
40⁰⁰
James Turner
1200
80⁰⁰
Arche Foster
2400
80
M. Forman
2400
78.5
F. O. Castle
2355
16
38 47
W J Hartung
1155
40⁰⁰
E H. Halloran
1200-250
29.86
G. H Grant
895
49.54
James Turner
1485
20
Martha
600
38⁵
W H. Paulsen
1155
40⁰⁰
E M Bernt
1200
80⁰⁰
Edmonston & Stave
2400
F O Castle Grant
SCHOOL DISTRICT
Castle
SCHOOL DISTRICT

NE¼ T.1 S.R.7E.

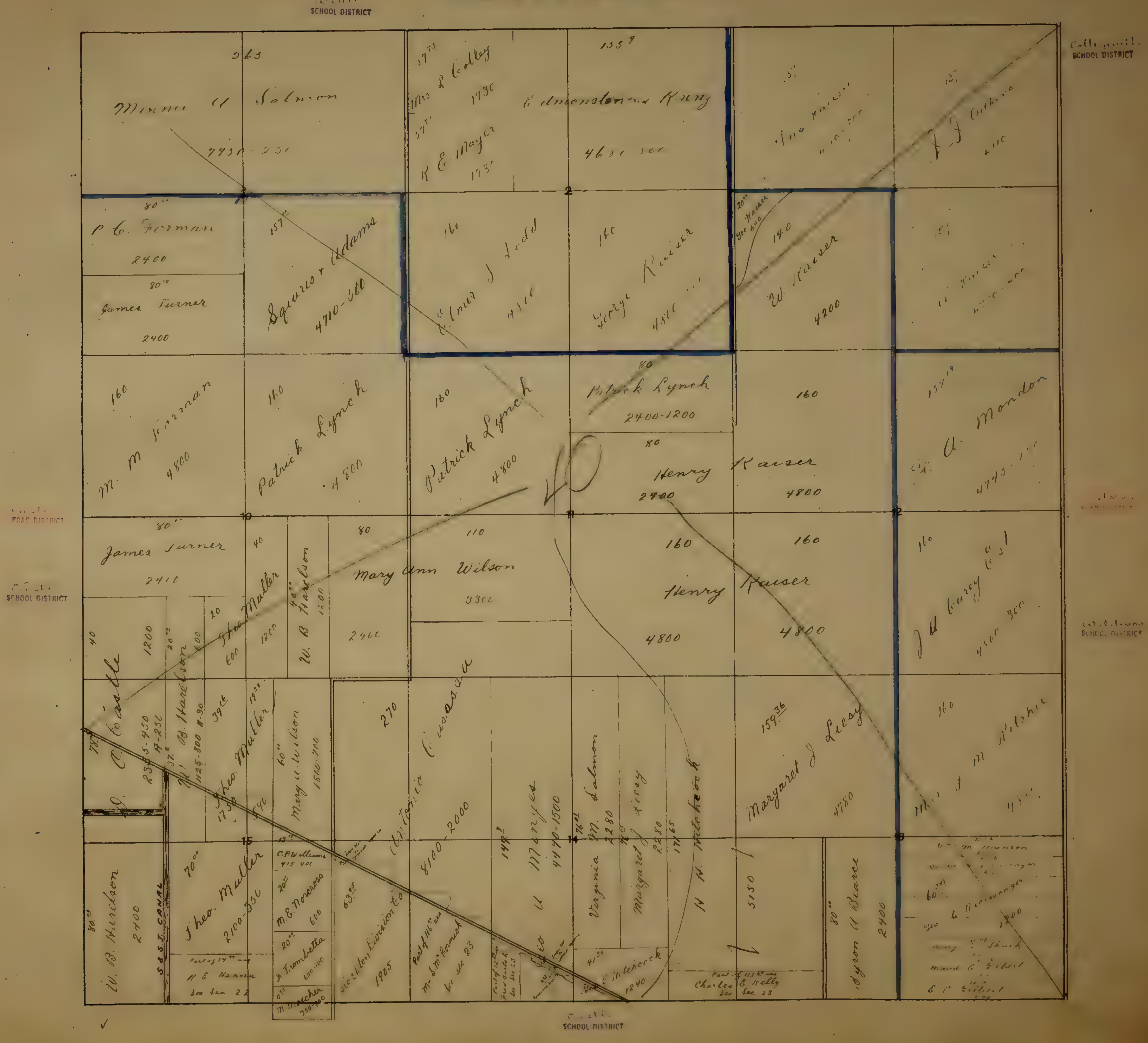
SCHOOL DISTRICT
SCHOOL DISTRICT
ROAD DISTRICT
SCHOOL DISTRICT
SCHOOL DISTRICT
SCHOOL DISTRICT
Minnie A Salmon
265
7930-250
Mrs L Cobley
K E Mayer
Edmonston and Kunz
4630
P C Forman
2400
James Turner
2400
Squires & Adams
4710-500
Elmer J Ladd
4800
George Kaiser
W Kaiser
4200
Geo Kaiser 600
J J Collins
M M Forman
4800
Patrick Lynch
4800
Patrick Lynch
4800
Patrick Lynch
2400-1200
Henry Kaiser
2400
4800
G A Mondon
James Turner
2410
Mary Ann Wilson
3300
W B Harrison
1200
Theo Muller
600
2400
Henry Kaiser
4800
4800
J W Carey
1
2
10
11
12
13
14
15
J C Castle
1200
W B Harrison
1125-800
Theo Muller
1750
Mary A Wilson
1800-710
Victoria Crosse
270
8100-2000
A Menges
4470-1500
Virginia M Salmon
2280
Margaret J Leroy
2280
N N Hitchcock
1765
5150
Margaret J Leroy
159.36
4780
Mrs J M Ritchie
W B Harrison
2400
S & S J CANAL
Theo Muller
2100-350
Part of 14 acres
H E Hanna
See Sec 22
C P Williams
415 400
M E Norcross
600
A Trombetta
600-100
M Moesher
350-100
Stockton Irrigation Co
1965
Part of 116 acres
Mrs M McCormick
See sec 23
Part of 12 acres
Fred Smith
See Sec 23
C Hitchcock
1240
Part of 113 acres
Charles E Kelly
See Sec 23
Byron A Bearce
2400
80
Geo B Hershberger
Mary Shuck
Manuel C Gilbert
E P Gilbert
40

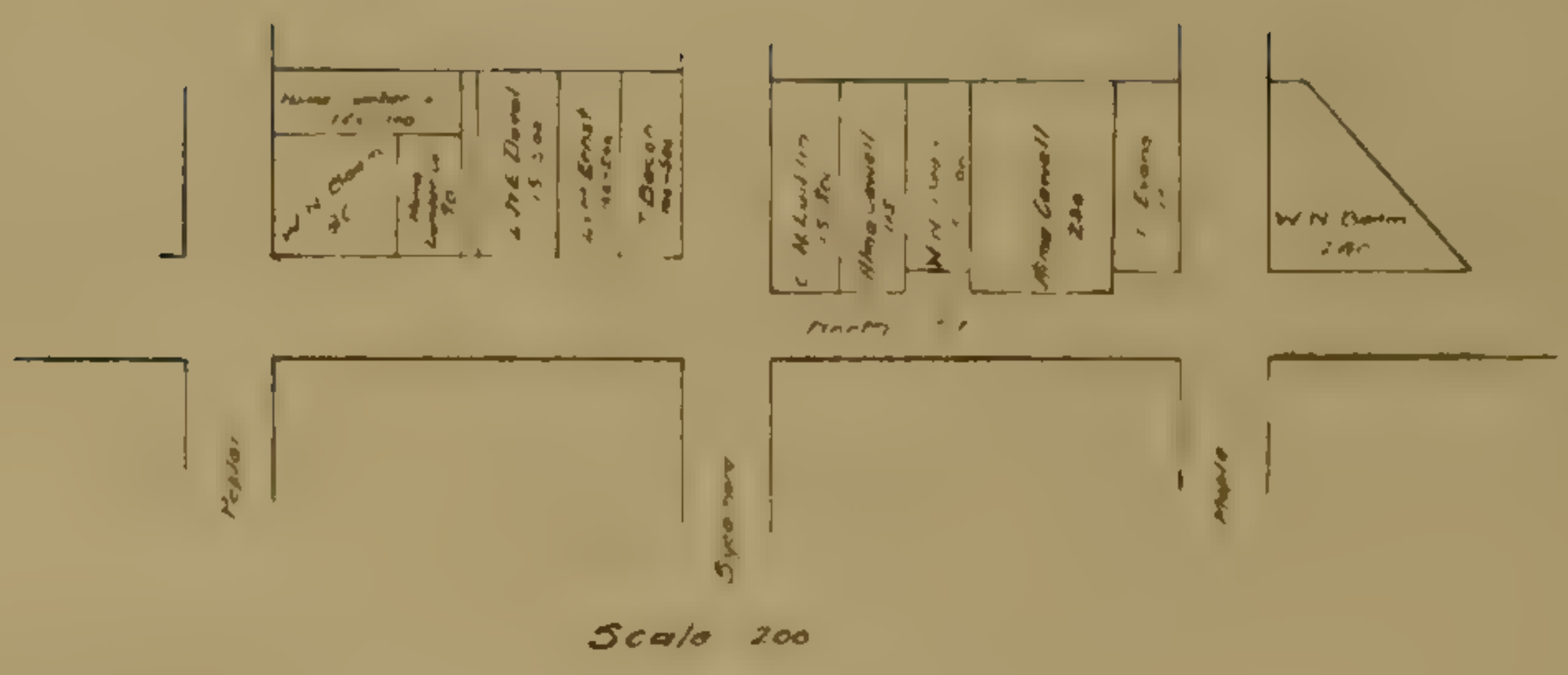
W N Dunn
2 Ac
Alma Cowell
220
Scale 200

15 2/3
Yosemite Ave
Scale 200

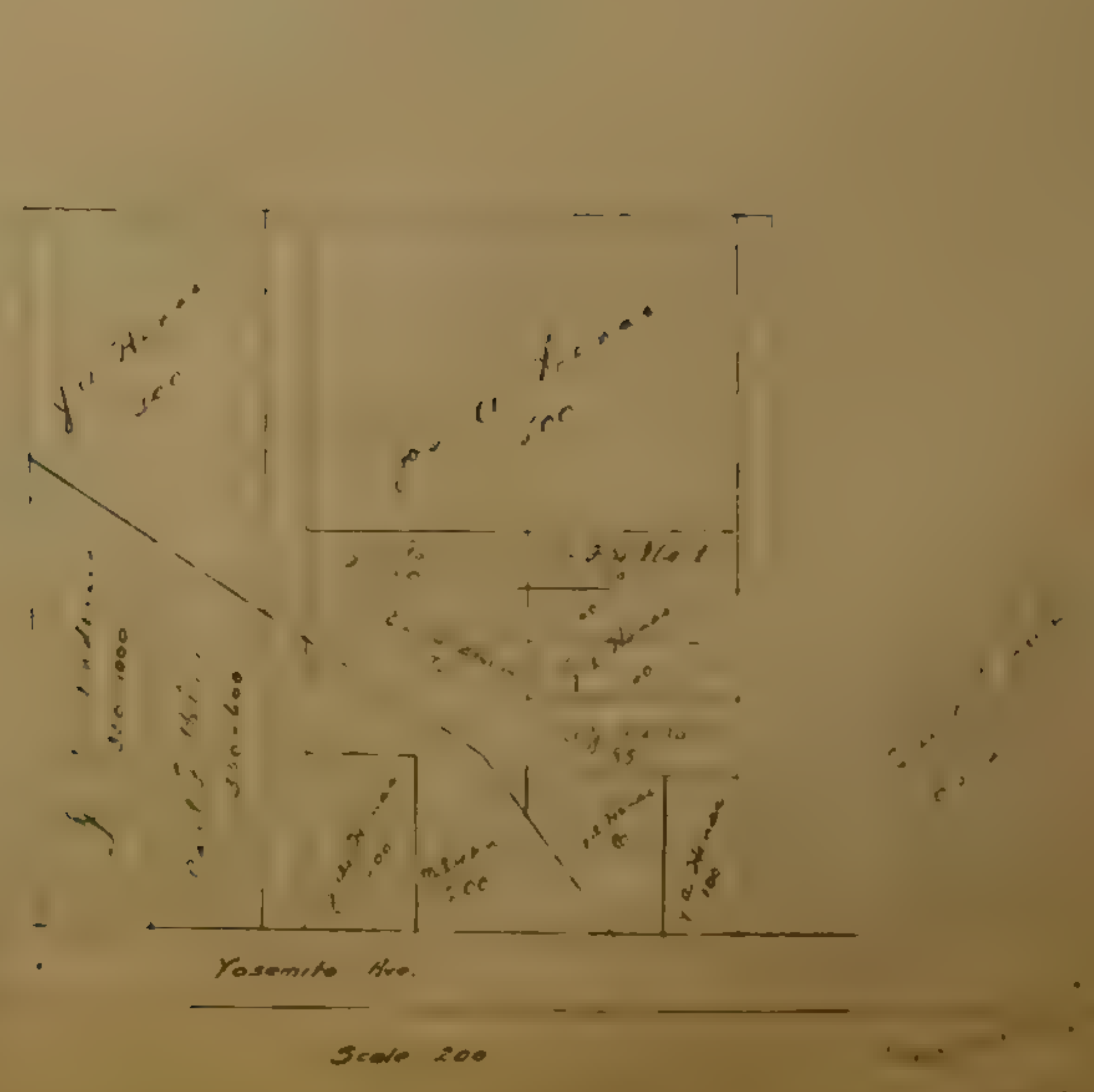
Yosemite Ave.
Scale 200

S.W.¼ T.1 S. R.7E.

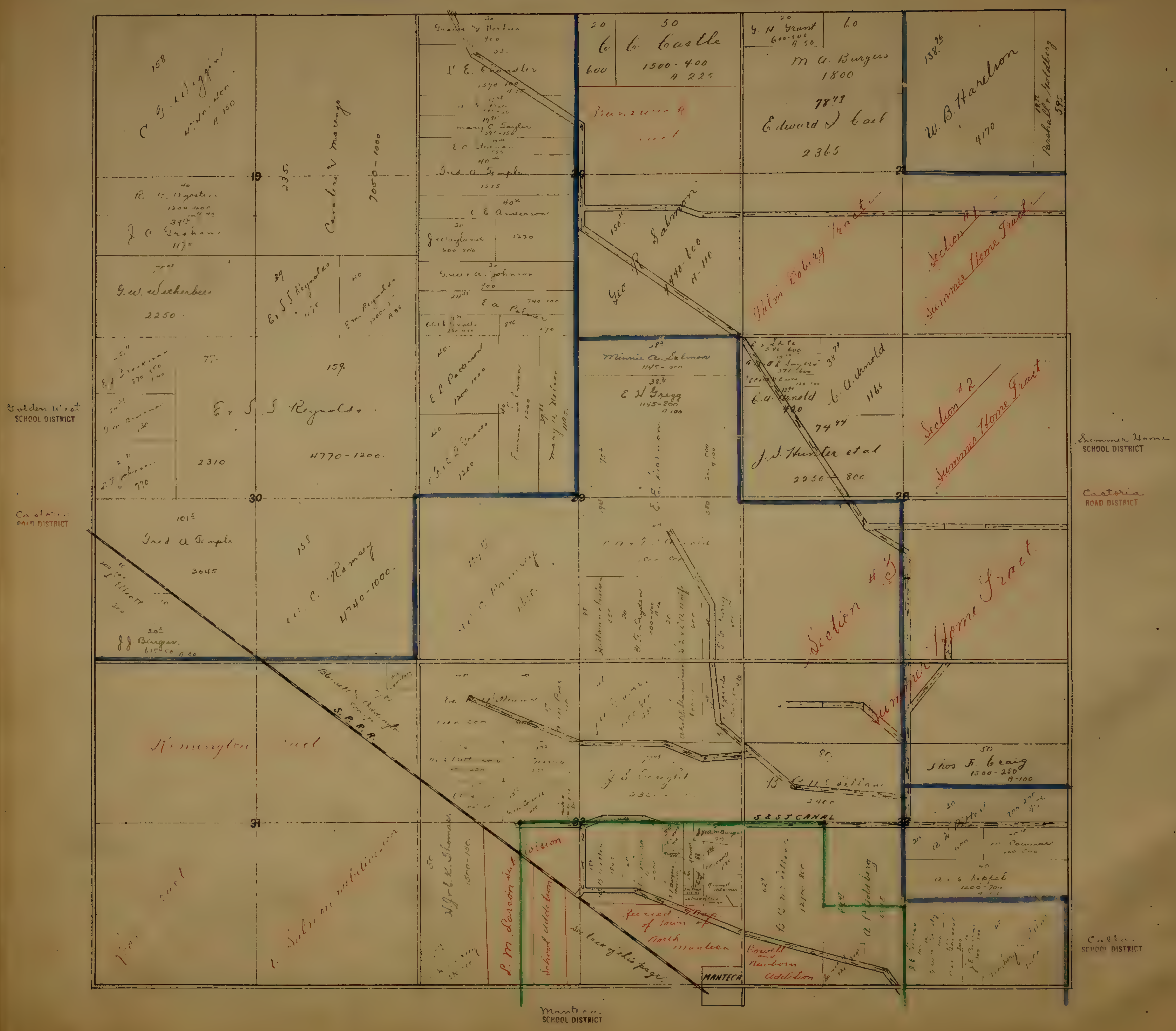
Golden West
SCHOOL DISTRICT
Summer Home
SCHOOL DISTRICT
Castle
SCHOOL DISTRICT
C. C. Castle
1500-400
A 225
G. H. Grant
600-500
A 50
M. A. Burgess
1800
Edward J. Carl
2365
W. B. Harelson
4170
Paschall & Goldberg
C. J. Wiggins
R. E. Ingster
J. C. Graham
1175
G. W. Wetherbee
2250
Caroline V. Marengo
7050-1000
E. & S. S. Reynolds
4770-1200
2310
Fred A. Temple
1215
C. E. Anderson
Mary C. Taylor
Geo. R. Salmon
440-600
A 110
Palm Doberg Tract
Section #1
Summer Home Tract
Minnie A. Salmon
E. H. Gregg
1145-800
A 100
C. A. Arnold
1165
J. S. Hunter et al
2230-800
Section #2
Summer Home Tract
Section #3
Summer Home Tract
Fred A. Temple
3045
W. C. Ramsey
4740-1000
J. J. Burgess
615-50
A 50
S.P.R.R.
Thos. F. Craig
1500-250
A 100
B. C. McGillan
2400
S.S.J. CANAL
S. M. Larson Subdivision
School Addition
Revised Map of Town of North Manteca
Cowell and Newborn Addition
MANTECA
See Larzelere's page
19
20
21
28
29
30
31
32
33
Golden West
SCHOOL DISTRICT
Castoria
ROAD DISTRICT
Summer Home
SCHOOL DISTRICT
Castoria
ROAD DISTRICT
Calla
SCHOOL DISTRICT
Manteca
SCHOOL DISTRICT

SE¼ T.1 S.R.7E.

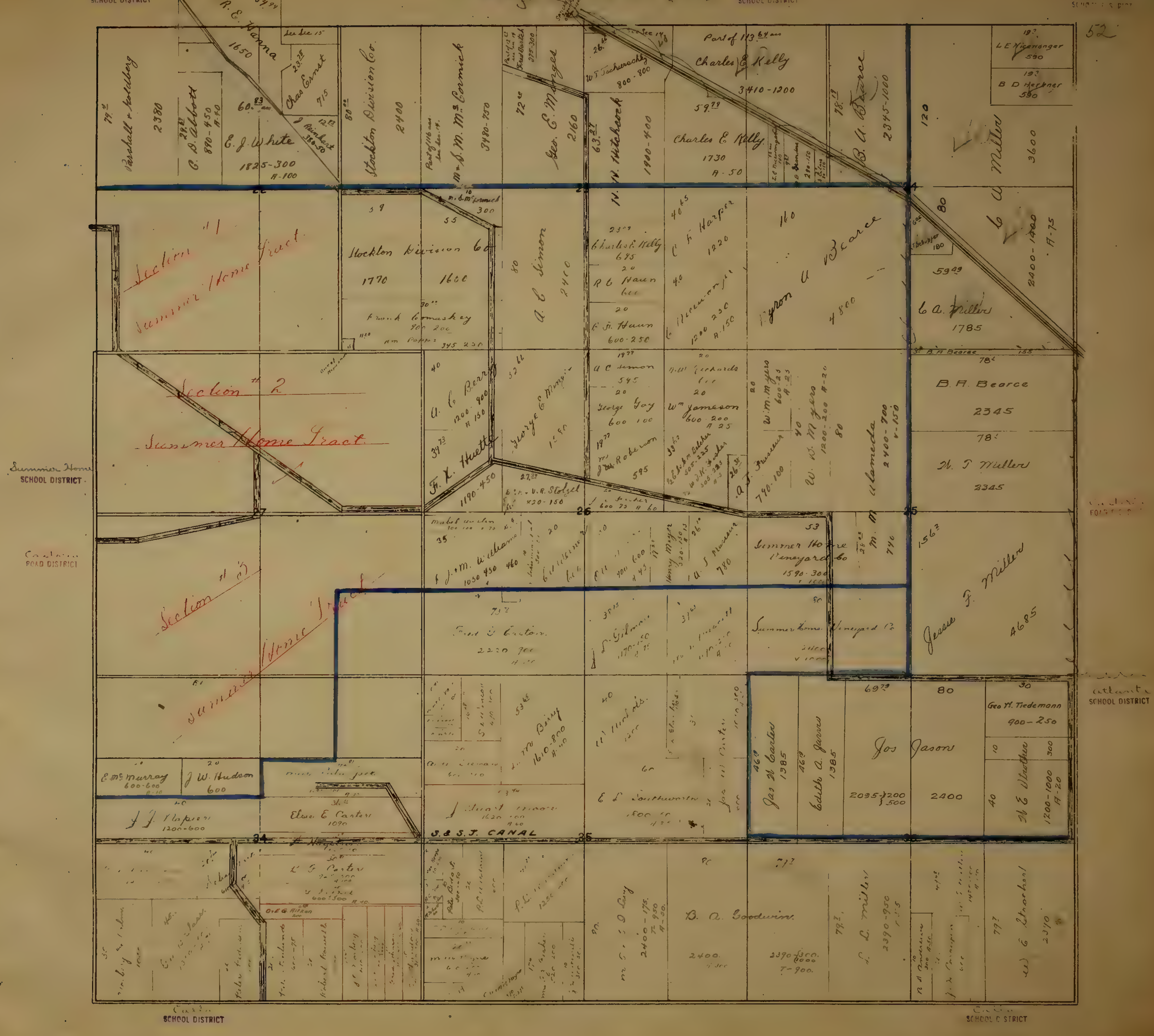
Castle SCHOOL DISTRICT
Castle SCHOOL DISTRICT
Atlanta SCHOOL DIST
R. E. Hanna 54.94 1650
See Sec 15
Parshall & Goldberg 79.2 2380
C. D. Abbott 29.21 890-450 A-40
E. J. White 60.83 ac 1825-300 A-100
Chas Ernst 23.28 715
J Reinhart 12.13 380-50
Stockton Division Co. 80.00 2400
Part of 116 ac see Sec 14
Mrs S. M. McCormick 3480-750
Part of 12 ac see Sec 14 Fred Bartch 375-300
Geo. E. Menges 72.00 2160
W T Tschierschky 26.66 800-800
See Sec 14
N. W. Hitchcock 63.27 1900-400
Part of 113.64 ac Charles E. Kelly 3410-1200
Charles E. Kelly 59.79 1730 A-50
L E Nicewonger
B D Herbner
B. A. Bearce 78.19 2345-1000
L E Nicewonger 19.7 590
B D Herbner 19.7 590
C. A. Miller 120 3600
22
23
24
Section #1 Summer Home Tract
M. S. McCormick 10 300
Stockton Division Co 59 1770 55 1600
Frank Comaskey 30.00 900 200
Am Popper 11.50 345 250
A. C. Simon 80 2410
Charles E. Kelly 23.09 695
R C Haun 20 600
F. H. Haun 20 600-250
C F Harper 40.65 1220
C Nicewonger 40 1200 250 A-150
Byron A Bearce 160 4800
C. A. Miller 80 2400-1400 A-75
T Schupper 6.05 180
C. A. Miller 59.49 1785
B A Bearce 155
Section #2 Summer Home Tract
A. C. Berry 40 1200 900 A 150
F. X. Huette 39.73 1190-450
George E Menges 52.66 1580
E. F. V. R. Stolzel 27.39 420-150
A C Simon 19.77 595
George Goy 20 600 100
J. W. Robertson 19.77 595
W. H. Richards 20 600
Wm Jameson 20 600 200 A 25
E. G. S. M. Belcher 505-225
W. J. K. Fowler 33.63 505-225
A. J. Frasseur 26.36 740-100
W. M. Myers 20 600-25 A 25
W. B. Myers 40 1200-200 A-20
Alameda 80 2400-700 V-150
B. A. Bearce 78.2 2345
H. T. Miller 78.2 2345
27
26
25
Mabel Auslan
J. & M. Williams 35 1050 450 460
Henry Meyer 320-150
A. J. Frasseur 26.10 780
Summer Home Vineyard Co 53 1590-300
M. M. 26.20 740
Jesse F. Miller 156.2 4685
Section #3 Summer Home Tract
Fred E. Carter 73.3 2220 700
J. L. Gilman 38.15
Summer Home Vineyard Co 50
E McMurray 20 600-600
J. W. Hudson 20 600
J. J. Hopper 40 1200-600
Elvie E Carter 36.4 1090
J. M. Berry 53.65 1610-800 A-40
W. Nichols 40
E. L. Southworth 60
Jas W Carter 46.19 1385
Edith A. Jarvis 46.19 1385
Jos Jason 69.79 2095-1200 500
80 2400
Geo W. Tiedemann 30 900-250
W E Strother 40 1200-1000 A-20 10 300
S. & S. J. CANAL
34
35
36
E. F. Carter
O. E. G. Aitken
Pete Bidart
P. L.
B. A. Goodwin 80 2400
2400-175 T-950 A-90
71.7 2390-1300 1000 T-900
L. L. Miller 79.7 2390-950
R. A. Anderson
J. J. Cunningham
W. E. Strohmeier 79.7 2390
Summer Home SCHOOL DISTRICT
Castle ROAD DISTRICT
Castle SCHOOL DISTRICT
Castle SCHOOL DISTRICT
Atlanta SCHOOL DISTRICT

T.1 S.R.8E.

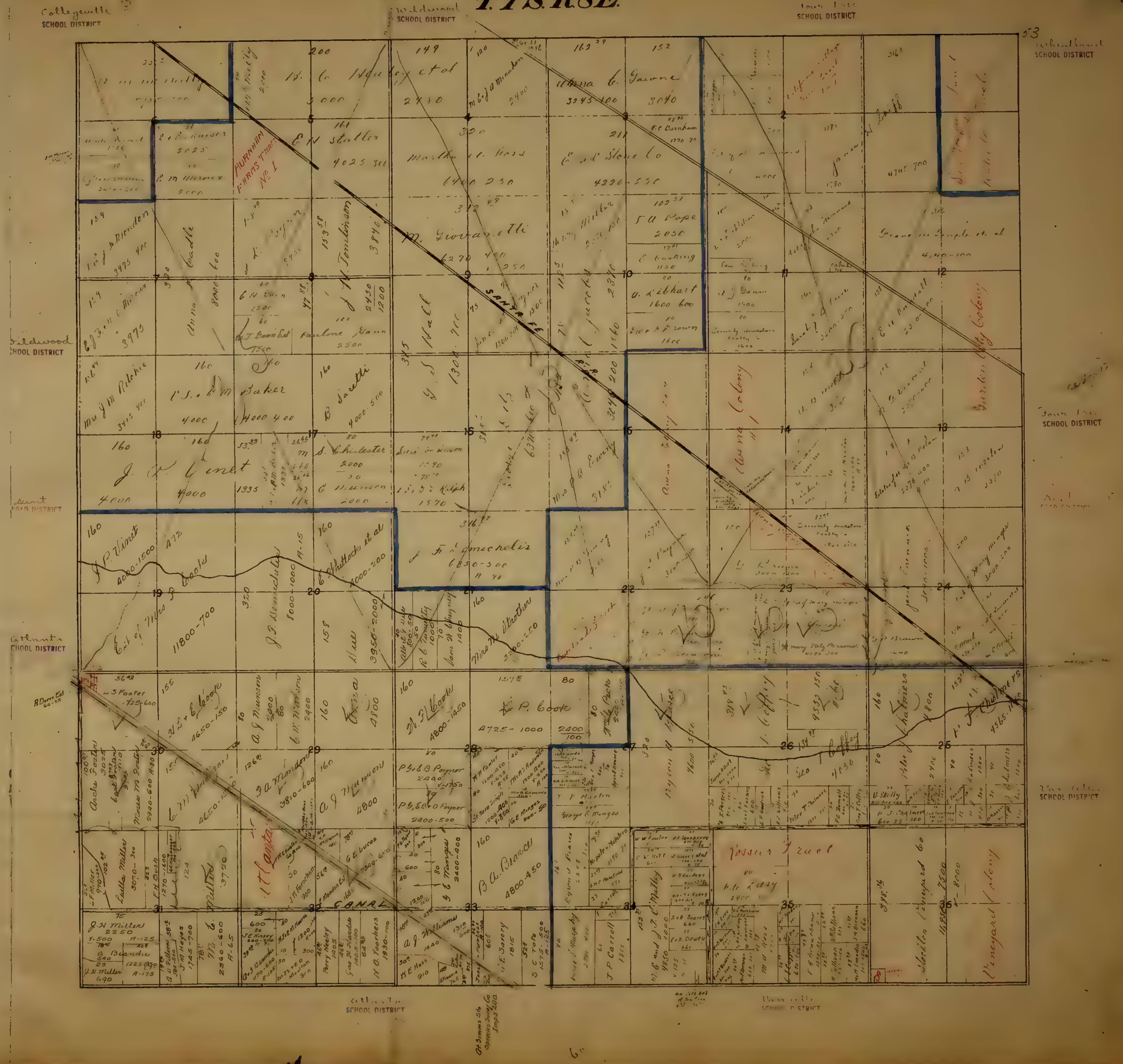
Collegeville SCHOOL DISTRICT
Wildwood SCHOOL DISTRICT
Four Tree SCHOOL DISTRICT
Wildwood SCHOOL DISTRICT
Four Tree SCHOOL DISTRICT
Atlanta SCHOOL DISTRICT
Atlanta SCHOOL DISTRICT
Van Allen SCHOOL DISTRICT
Van Allen SCHOOL DISTRICT
53
B. C. Hawley et al
2430
3000
Anna C. Garone
3245-100
3040
E H Staller
4025
Mrs J A Minahen
Martha A. Hess
6400 230
C & L Stone Co
4220-550
F C Burnham
Burnham Farms Tract No. 1
M. Giovanetti
6270 400
F A Pope
2050
U. Libhart
1600 600
J. W. Tomlinson
Jacob Zeiff
4745 700
SANTA FE R.R.
J. S. Hall
1300
Mrs J M Ritchie
3465 400
T. S. & K. M. Baker
4000
4000 400
B. Sarotti
4000-500
J. P. Vinet
4000
J. P. Vinet
4000-1500
A-12
S. Chichester
2000
E. Munson
2000
J. F. Dominchelis
6850-500
A 40
Anna Colony
Garden City Colony
J. J. Wennekuler
5000-1000
A-15
E. Whittock et al
4000-500
Mrs M Strother
11800-700
3950-2000
Mary Nely Parsons
4650-300
J. P. Brown
W S Foster
1725-600
N S & E Cook
4650-150
A J Munson
2400
C M Watson
2400
4800
N. S. Cook
4800-1450
F. P. Cook
4725-1000
2400
100
B. A. Blanco
4800-450
P. S. & B. Poyner
2400
P. S. & B. O. Poyner
2800-500
J. Martin
George E. Menges
A. J. Munson
4800
J. A. Munson
3810-600
Moses M. Foster
Luella Miller
3070-300
Atlanta
CANAL
G E Lucas
3320-650
J. G. Menges
3400-400
F. P. Coffey
J. Coffey
Geo. F. Coffey
F. J. Chalmers
4565-150
F. J. Chalmers
4800
Vineyard Colony
Vineyard Co
Tossier Tract
Loissu Tract
H. Lucy
J. H. Miller
2250
A-125
A Blandin
1225
A-175
J. H. Miller
690
A. J. Williams
1840
N. O. Voorhees
1930-100
S C Tote
1575-300
J P Carroll
1800
W S & J C Malloy
E. K. Dewey
660
V. Skelly
P. S. Chalmers
Oscar Dorn
R. Dorr Est
Geo. Simms Sta
Stockton Sugar Co
6
7
8
9
10
11
12
13
14
15
16
17
18
19
20
21
22
23
24
25
26
27
28
29
30
31
32
33
34
35
36

N.W.¼ T.1 S.R.9E.

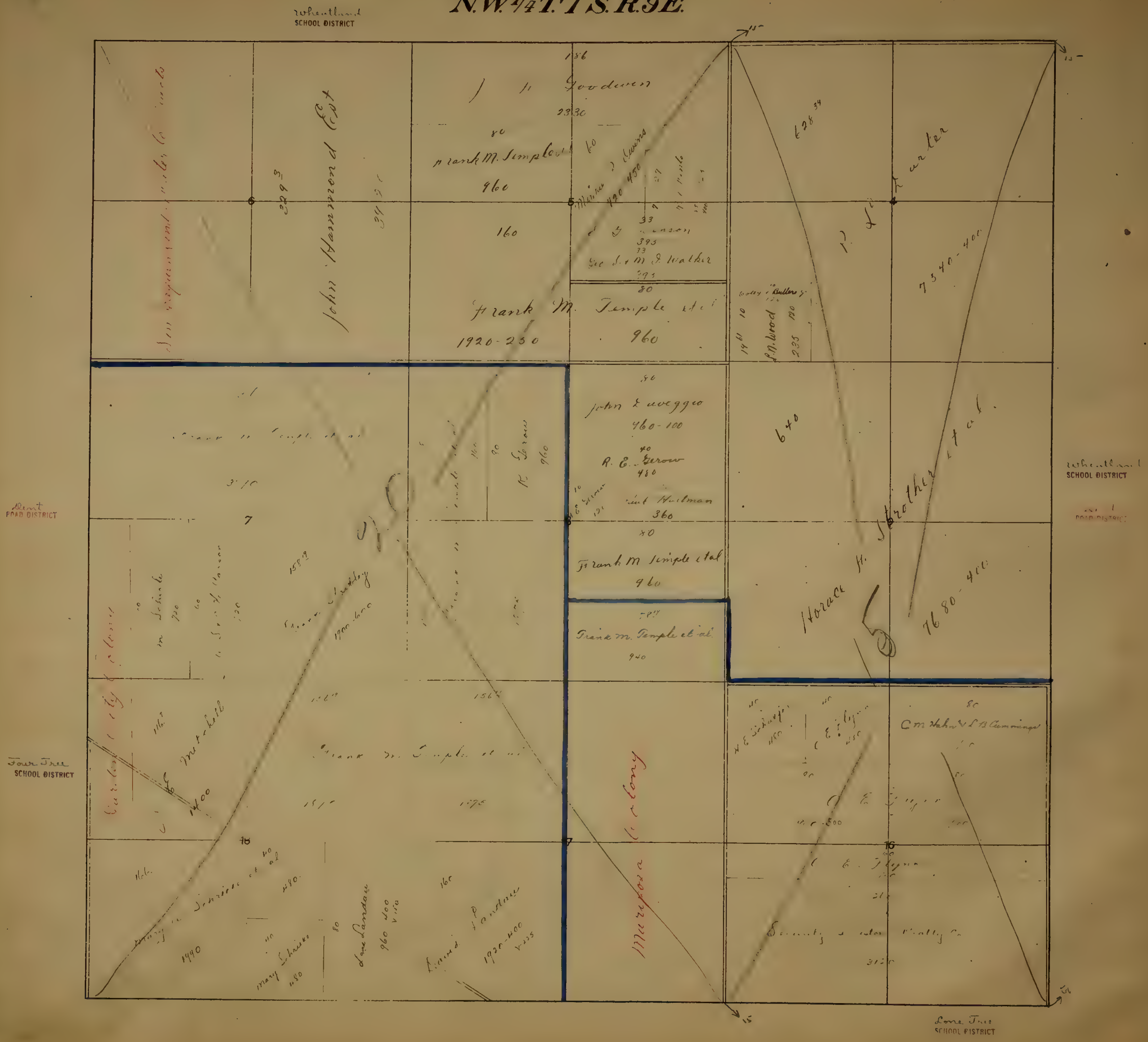
Wheatland
SCHOOL DISTRICT
J. H. Goodwin
2330
Frank M. Temple et al
960
160
John Hammond Est
3293
Geo S. & M. J. Walker
Frank M. Temple et al
1920-230
960
J. M. Wood
John Daveggio
760-100
R. E. Gerow
480
Heilman
360
Frank M. Temple et al
960
Frank M. Temple et al
940
640
Horace H. Strother et al
7680-400
7340-400
Wheatland
SCHOOL DISTRICT
Dent
ROAD DISTRICT
7
1589
Mitchell
1400
Four Tree
SCHOOL DISTRICT
Frank M. Temple et al
18
Mariposa Colony
Lena Landau
960-400
Mary Schieske
1440
C. M. Hahn & S. B. Cummings
E. Flynn
16
1920-400
Lone Tree
SCHOOL DISTRICT
6
5
4
8
17
15

N.E.¼ T.1 S. R.9 E.

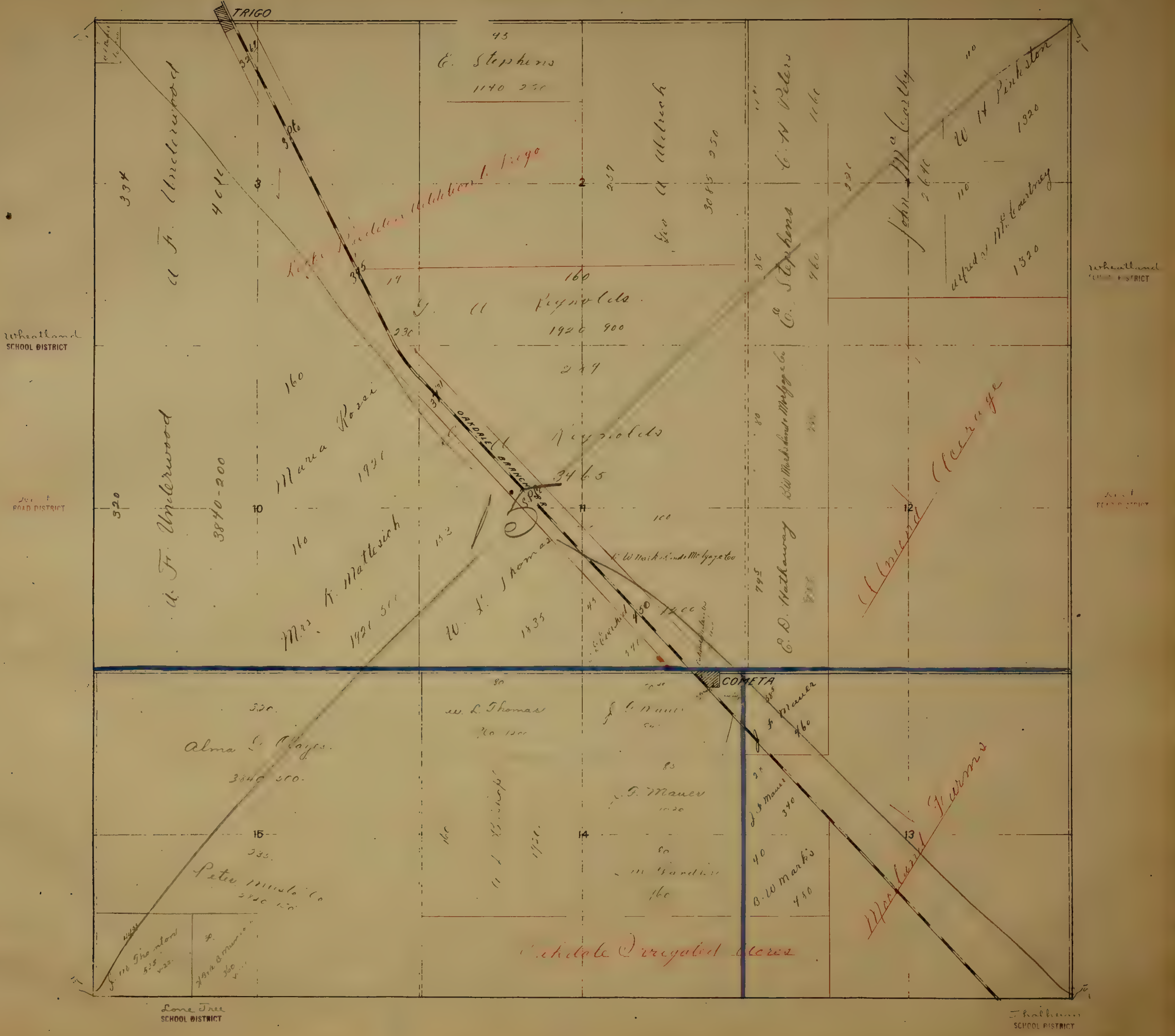
TRIGO
43
E. Stephens
1140 250
334
A. F. Underwood
400
3
2
257
G. A. Ulbrich
3085 250
C. H. Peters
1160
John McCarthy
2640
W. H. Pinkston
1320
110
Alfred McCourtney
1320
Light Addition Trigo
335
19
160
G. A. Reynolds
1920 900
230
80
C. Stephens
460
Wheatland
SCHOOL DISTRICT
249
160
Maria Rossi
1921
OAKDALE BRANCH
S.P.R.R.
Reynolds
3465
A. F. Underwood
3840-200
320
10
11
12
160
Mrs. K. Mattesich
1921 500
132
W. L. Thomas
1835
100
B. W. Marks Land & Mortgage Co.
80
E. D. Hathaway
795
450
Almond Acreage
ROAD DISTRICT
COMETA
80
320
W. L. Thomas
Alma L. Hayes
3840 200
J. F. Mauer
385
460
85
J. F. Mauer
1020
J. F. Mauer
340
15
14
13
333
Peter Musto Co
3840 150
40
B. W. Markis
480
160
Woodland Farms
Oakdale Irrigated Acres
Lone Tree
SCHOOL DISTRICT
SCHOOL DISTRICT

S.W¼ T.1 S. R.9 E.

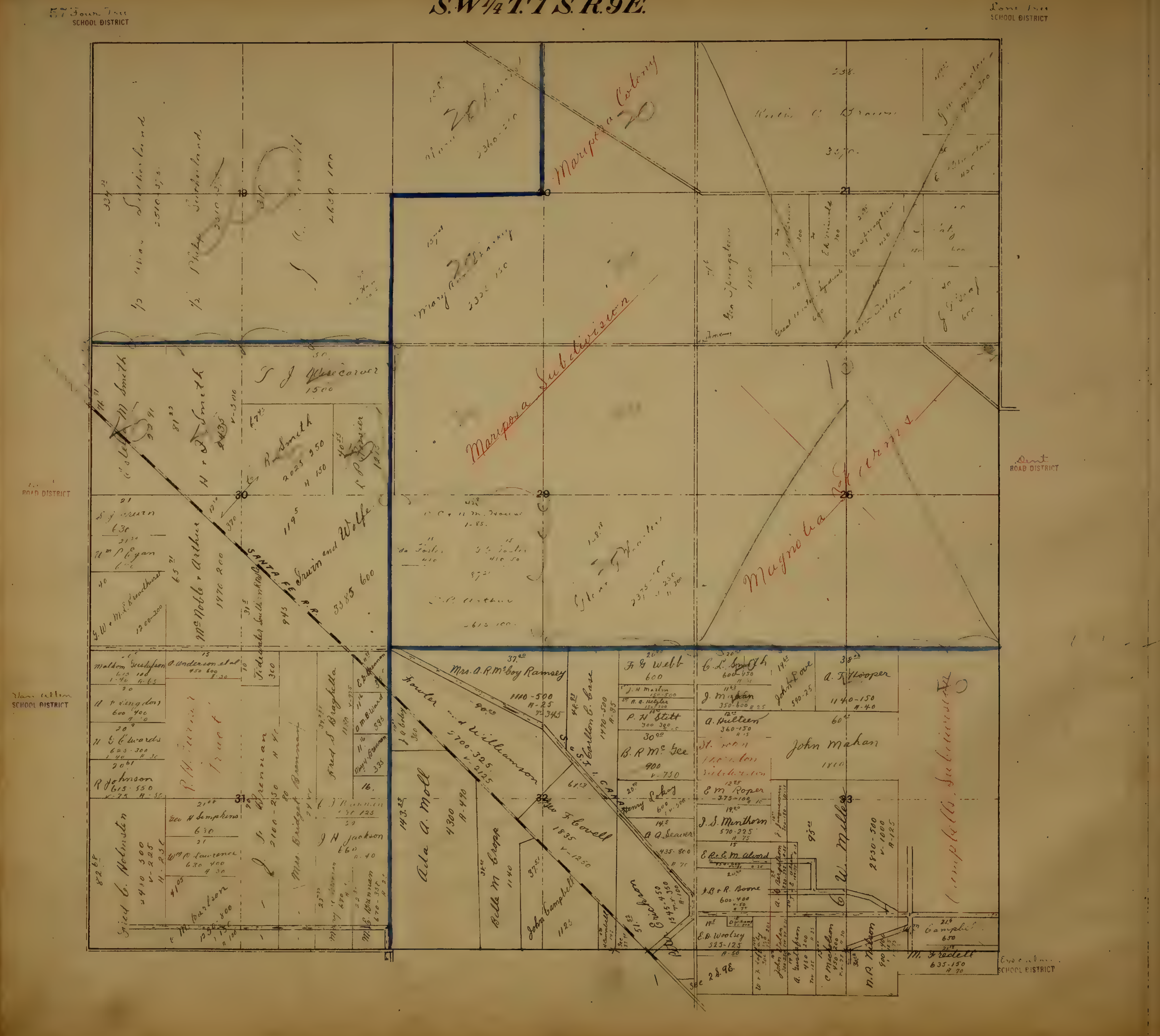

Lone Tree SCHOOL DISTRICT
SCHOOL DISTRICT
ROAD DISTRICT
Dent ROAD DISTRICT
Van Allen SCHOOL DISTRICT
SCHOOL DISTRICT
19
20
21
30
29
28
31
32
33
Mariposa Colony
Mariposa Subdivision
Magnolia Farms
Katie C Brown
T J Westcorver
1500
R Smith
2025 350
H 150
H & D Smith
W M Smith
Irwin and Wolfe
3385 600
SANTA FE R.R.
McNoble & Arthur
1470 200
Wm P Egan
G W & M L Broadhurst
1200-200
Glen F Wheeler
Maldom Gustafson
O Underson et al
450 600
H G Edwards
625-300
R Johnson
615 550
Geo H Simpkins
630
Wm P Lawrence
630 400
Brennan
2100-250
Mrs Bridget Brennan
Fred S Braghetta
J H Jackson
Ada A Moll
4300
A-470
Fowler and Williamson
2700-325
V-2125
Mrs A R McCoy Ramsey
1110-500
A-25
V-345
Carlton C Case
1470-500
Bella M Cropp
1140
John Campbell
1123
Geo F Covell
1835
V-1250
Henry Lakey
Erickson
F G Webb
600
J H Martin
P H Stitt
B R McGee
900
V-750
C L Smith
600-450
J Mahan
350-600
John Love
590-25
A T Hooper
1140-150
A-40
A Hulteen
360-450
John Mahan
1810
E M Roper
375-100
J S Minthorn
570-225
A A Seaver
435-800
E R & E M Alvord
J B & R Boone
600-400
E D Woolsey
525-125
A-50
C W Miller
2830-500
V-1000
A-125
Campbell Subdivision
Campbell
630
M Fredell
635-150
A 70
M P Wilson
Sec 28 & 9E

SE¼ T.1 S. R.9 E.

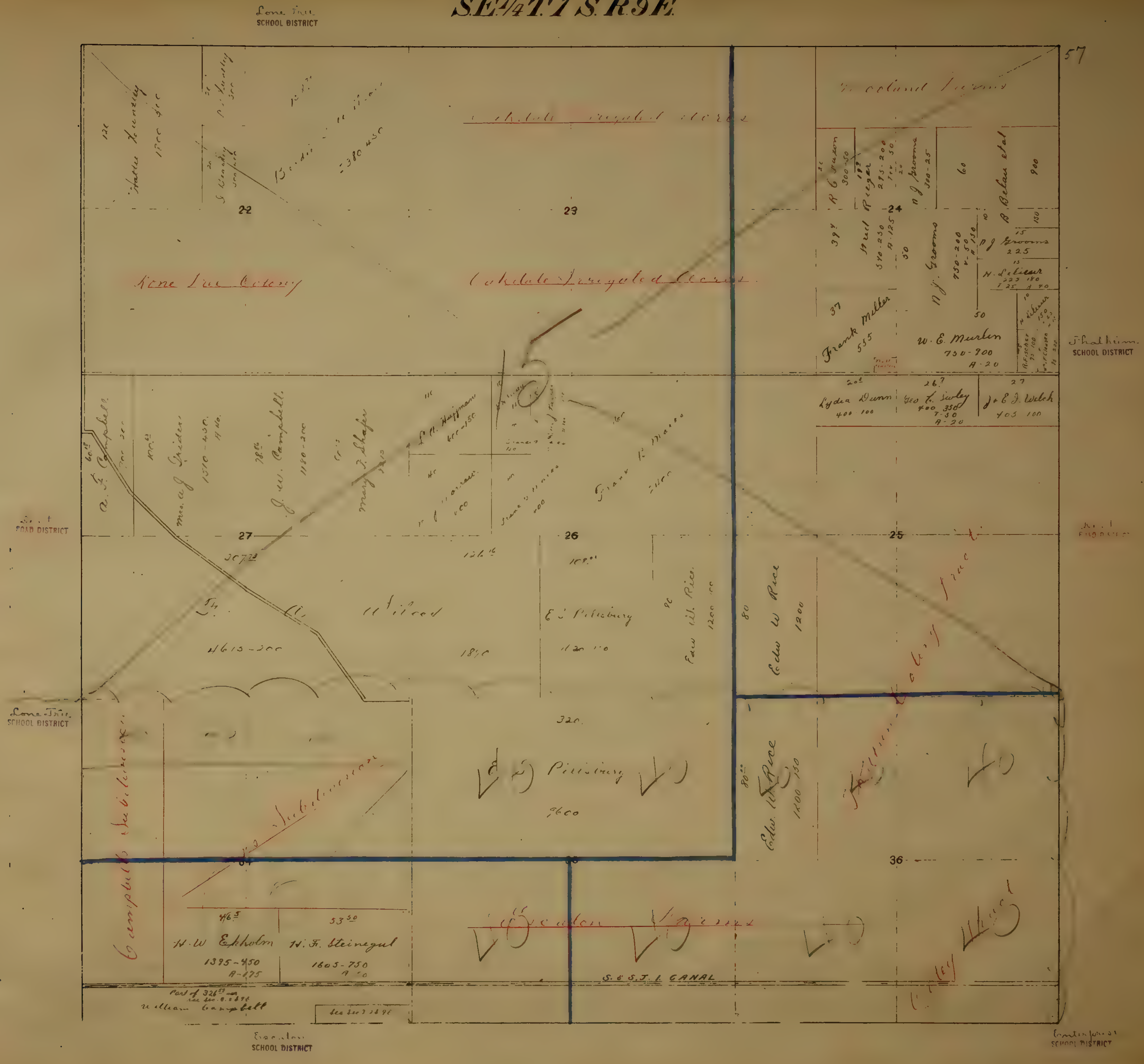
Lone Tree
SCHOOL DISTRICT
Hattie Lindley
1200 500
S. Lindley
Oakdale Irrigated Acres
22
23
24
Lone Tree Colony
Oakdale Irrigated Acres
Woodland Farms
R C Paxton
300-50
Fred Rieger
295-200
540-230
A-125
N J Grooms
300-25
60
B. Belau et al
900
150
N J Grooms
225
H. Lelieur
225 180
T 25 A 40
N J Grooms
750-200
A 150
50
37
Frank Miller
555
W. E. Murlen
750-900
A-20
H. Lelieur
A. Fischer
W. F. Clausen
Thalheim
SCHOOL DISTRICT
Lydia Dunn
400 100
Geo L. Swley
400 350
T-50
A-20
J & E J. Welch
405 100
A. F. Campbell
Mrs. A J Snider
1510-430
J. W. Campbell
1180-200
Mary J. Shafer
F H. Hoffman
600-150
Frank R. Marco
27
26
25
ROAD DISTRICT
307.73
121.16
108.01
4615-300
1890
E J Pillsbury
Edw W Rice
1200
80
Edw W Rice
1200
320
Lone Tree
SCHOOL DISTRICT
Campbell's Subdivision
E J Pillsbury
9600
Edw W Rice
1200 150
Oakdale Colony Tract
36
Escalon Farms
46.5
33.50
H. W. Ekholm
1395-450
A-175
H. F. Steinegul
1605-750
S. & S. J. I. CANAL
Part of 326.27
William Campbell
Escalon
SCHOOL DISTRICT
SCHOOL DISTRICT

T.2S.R.4E.

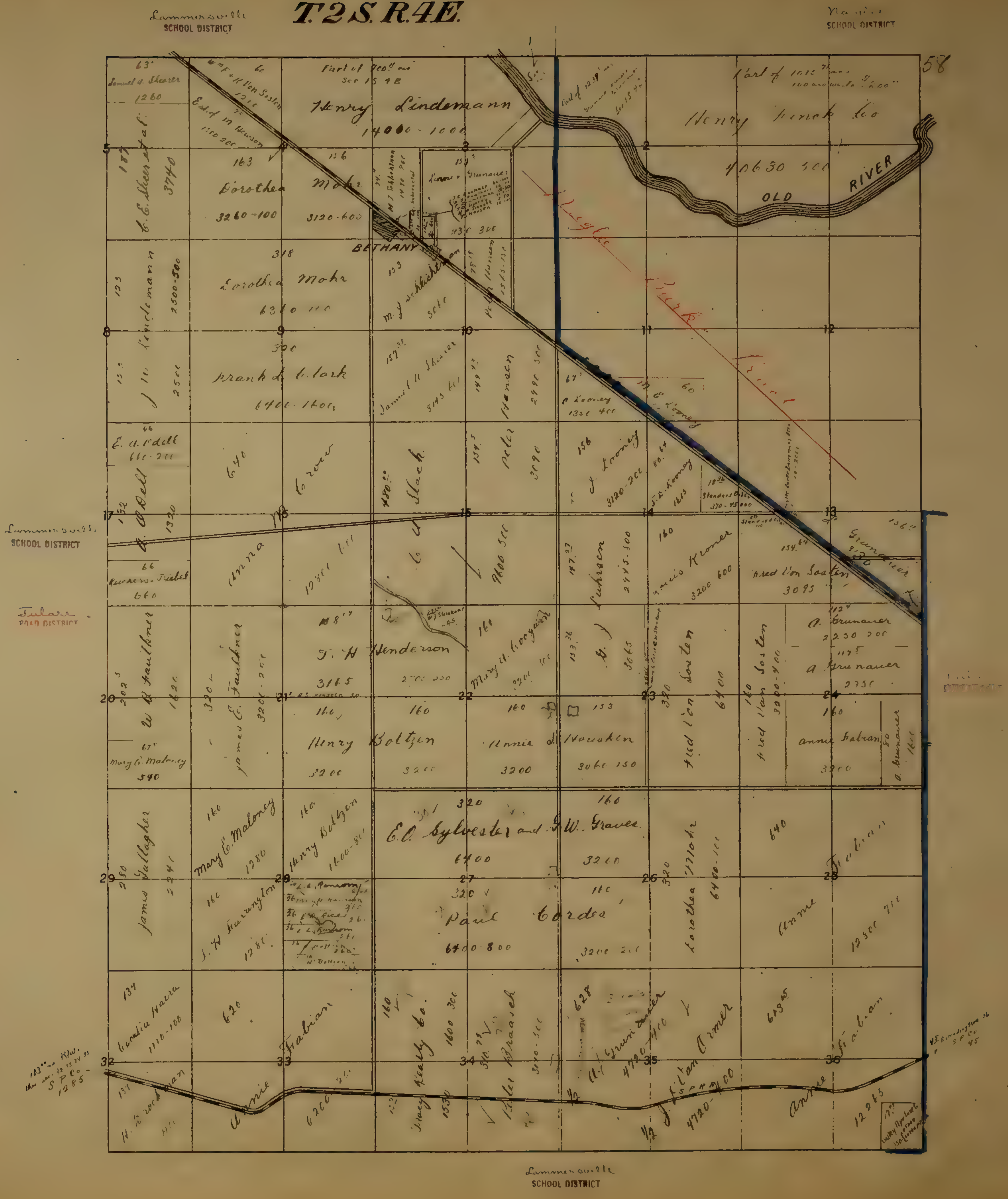
Lammersville SCHOOL DISTRICT
Naglee SCHOOL DISTRICT
58
Samuel A. Shearer 1260
Wm & H Von Sosten
Est of M Newson
Part of 700 ac Sec 1 S 4 E
Henry Lindemann 14000 - 1000
Part of 1012 ac
Henry Kinck Co 40630 500
OLD RIVER
C. E. Shearer et al 3740
Dorothea Mohr 3260 - 100
3120 - 600
M J Schlichtmann
Linneer Grunauer
BETHANY
Dorothea Mohr 6360 - 100
J. H. Lindemann 2500 - 500
M. J. Schlichtmann
H. Hansen
Frank L. Clark 6400 - 1600
Samuel A. Shearer
Peter Hansen 2990 500
C Looney 1330 400
M C Looney
Naglee Burk Tract
E. A. Odell 660 - 200
A. Odell 1320
640 Crow
Glack
Peter Hansen 3090
J. Looney 3120 - 200
S. C. Looney 1613
Standard Oil Co 370 - 45 000
Lammersville SCHOOL DISTRICT
Anna
Kuckers - Triebel 660
Tulare ROAD DISTRICT
9600 500
Luhrsen 2995 - 500
Annie Kroner 3200 600
Fred Von Sosten 3095
Grunauer
W. H. Faulkner 1620
James E. Faulkner 3200 - 200
J. H. Henderson 3165
Mary A. Hoegan
A. Grunauer 2250 200
A. Grunauer 2750
Fred Von Sosten 6400
Fred Von Sosten 3200 - 400
Mary G. Maloney 540
James E. Faulkner
Henry Boltzen 3200
Annie L. Houcken 3200
3060 150
Annie Fabian 3200
A. Grunauer 1600
James Gallagher
Mary E. Maloney 1280
Henry Boltzen 1600 - 80
E. O. Sylvester and G. W. Graves 6400 3200
Dorothea Mohr 6400 - 100
Annie Fabian 12800 700
J. H. Harrington 1280
Paul Cordes 6400 - 800 3200 200
Claudia Haera 1110 - 100
620
Fabian
Tracy Realty Co. 1600 300
Ihle Braasch
A. Grunauer 4790 400
J. J. Van Armer 4720 - 400
Annie Fabian
H. Kirschman
Annie 6200
S P R R
Lammersville SCHOOL DISTRICT

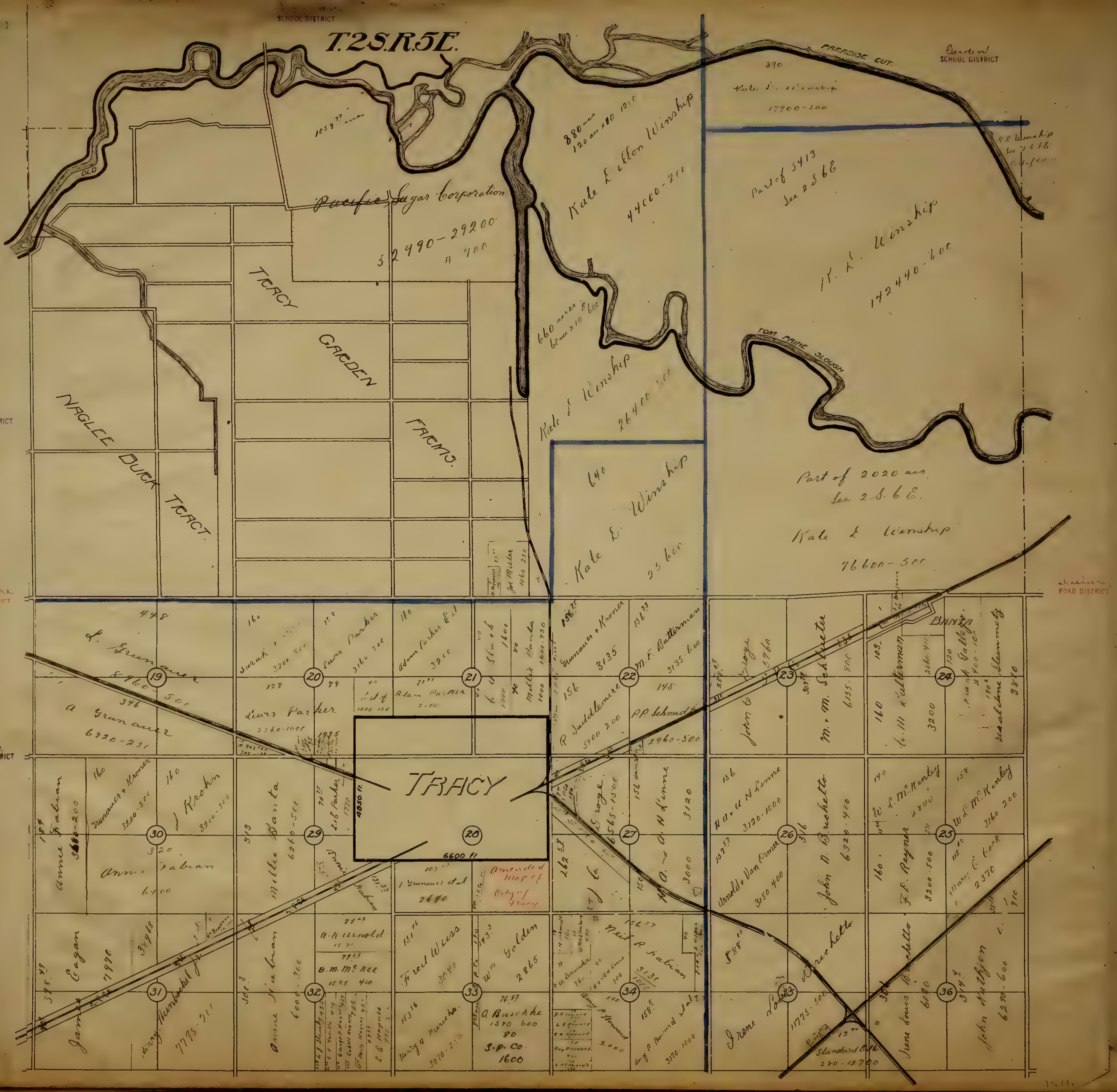
SCHOOL DISTRICT
T.2S.R.5E.
OLD RIVER
PARADISE CUT
Garden SCHOOL DISTRICT
TOM PAINE SLOUGH
1059 acres
Pacific Sugar Corporation
52490-29200
A 400
880 acres
120 acres x 80 1215
Kate Dillon Winship
44000-700
390
Kate D. Winship
17900-200
K. D. Winship Sec 2 S 6E
Part of 5413 Sec 2 S 6E
K. D. Winship
142440-600
660 acres
Kate D. Winship
26400
TRACY GARDEN FARMS
NAGLEE DUCK TRACT
Naglee SCHOOL DISTRICT
640
Kate D. Winship
25600
Part of 2020 acres Sec 2 S 6 E
Kate D. Winship
76600-500
Tulare ROAD DISTRICT
ROAD DISTRICT
Joe Miller 1060 250
448
L. Grunauer 8960-500
346
A Grunauer 6920-250
Sarah 3200
Lewis Parker 3160 300
Adam Parker Est 3200
Adam Parker
Lewis Parker 2360-1000
1000 150
1995
Millie Banta 1600-450
1000
Grunauer + Kroner 3135
M. F. Batterman 3135-600
156
P. Saddlemire 3400 200
148
P.P. Schmidt 2960-500
John 5760
M. + M. Schuster 6155-800
108
Batterman
3200
BANTA
120
Galley 2400-100
Slemmery 3810
Tracy SCHOOL DISTRICT
19
20
21
22
23
24
30
29
28
27
26
25
31
32
33
34
35
36
TRACY
4050 ft.
6600 ft
184
Annie Fabian 3600-200
160
Grunauer + Kroner 3200-500
160
J Krohn 3200-500
320
Annie Fabian 6400
313
Millie Banta 6260-500
L. E. Parker 1770
105
J Grunauer et al 2640
Amended Map of City of Tracy
Geroge 6565-1500
A. + A. H. Lenne 3120
A. and A. H. Lenne 3000
156
H. + A. H. Lenne 3120-1000
157 53
Arnold + Van Ormer 3150 400
316
John D. Bruchetto 6320-400
140
W. L. McKinley 2800
F. F. Reyner 3200-500
154
W. L. McKinley 3160 200
118
Mary C. Cook 2370
710
398
James Eagan 7970
389 68
Henry Humbachel Jr. 7795-900
301
Annie Fabian 6000-300
79 25
A. K. Arnold
79 25
B. M. McKee 1585 400
L. E. Haynes
151
Fred Weiss 3040
153 56
Henry W. Meneche 3070-200
Wm Golden 2865
76 42
A. Buschke 1570 600
80
S. P. Co. 1600
156 57
Neil R. Fabian 3130 1000
Amy P. Howard 2000
158
Amy P. Howard et al 3170-1000
588
Irene Louis Bruchetto 11775-500
Standard Oil Co
280-12700
308
Irene Louis Bruchetto 6120
314
John Huthjem 6290-600

T.2S.R.6E.

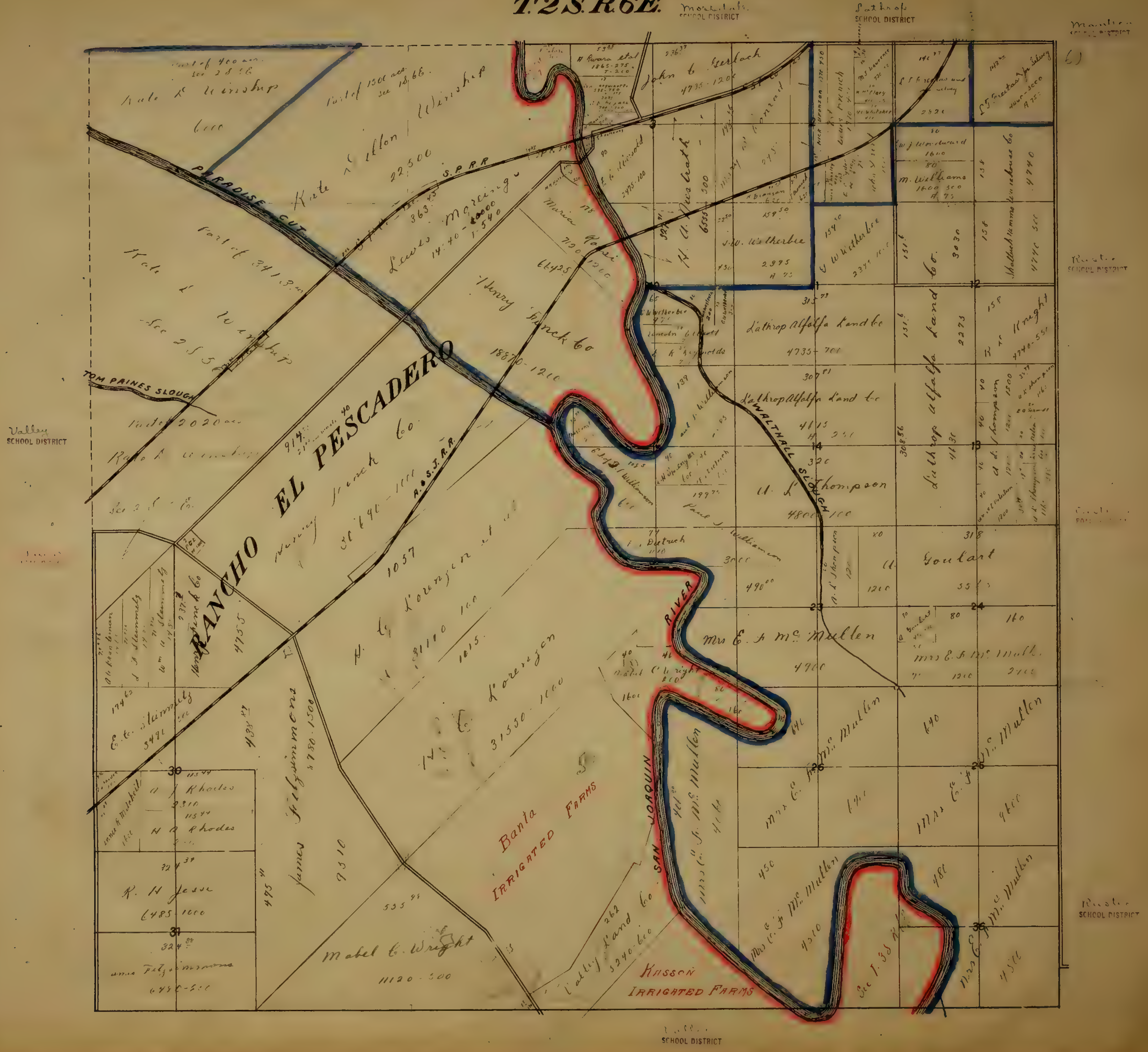
Mossdale SCHOOL DISTRICT
Lathrop SCHOOL DISTRICT
SCHOOL DISTRICT
Valley SCHOOL DISTRICT
SCHOOL DISTRICT
SCHOOL DISTRICT
SCHOOL DISTRICT
SCHOOL DISTRICT
Part of 400 acs. sec 28 & 6
Kate L. Winship
600
Part of 1500 acs. sec 18 & 6.
Kate Dillon Winship
22500
PARADISE CUT
S.P.R.R.
Part of 3413 acs.
Kate L. Winship
Sec 25 & 6
TOM PAINES SLOUGH
Part of 2020 acs.
Kate L. Winship
363.45
Lewis Moreing
1440-10000
1-540
Maria Rossi
7120-1200
66425
Henry Franck Co
18870-1200
RANCHO EL PESCADERO
914
Henry Franck Co.
30690-1000
A. & S. J. R.R.
1057
H. C. Lorenzen et al
31110 1000
1015
H. C. Lorenzen
31550-1000
4755
17462
E. C. Steinmetz
3490
43897
James Fitzsimmons
8780-1500
9310
30
11544
A. J. Rhodes
2310
11544
H. A. Rhodes
32439
R. H. Jesse
6485-1000
31
32488
Fitzsimmons
6480-500
47541
53599
Mabel C. Wright
11120-300
Banta IRRIGATED FARMS
262
Valley Land Co.
3240-600
Kasson IRRIGATED FARMS
H. Rivara et al
1865-275
John C. Gerlach
4735-1200
23637
E. C. Diesold
2475-100
H. A. Diestrath
6555-500
J. W. Wetherbee
2995
A 75
Nick Bronzan
Louis French
M. J. Lawrence
H. McClary
Whitaker
L. J. Freitas and ... Silvey
2820
L. J. Freitas & ... Silvey
4460-3000
A 75
W. J. Woodward
1600
M. Williams
1600 300
A 75
Shattuck Hammond Warehouse Co
4740
C. Wetherbee
15450
2375
15950
31573
J. W. Wetherbee
Lincoln C. Elliott
K. Reynolds
Lathrop Alfalfa Land Co
4735-700
30781
Lathrop Alfalfa Land Co
4115
14
320
A. L. Thompson
4800-100
WALTHALL SLOUGH
Lathrop Alfalfa Land Co.
3030
2275
Lathrop Alfalfa Land Co.
30856
4130
12
158
R. T. Knight
4740-550
13
A. L. Thompson
1200
E. A. Schmidt
Paul J. Williamson
Paul J. Williamson Co
19975
J. Dietrich
1110
3000
49000
A. L. Thompson
1200
318
Goulart
3500
23
24
Mrs E. F. McMullen
4900
80
160
Mrs E. F. McMullen
1200
2400
Mabel C. Wright
800
1600
SAN JOAQUIN RIVER
640
Mrs E. F. McMullen
640
Mrs E. F. McMullen
26
25
Mrs E. F. McMullen
4610
Mrs E. F. McMullen
9600
Mrs E. F. McMullen
4600
450
Mrs E. F. McMullen
4510
480
Sec 1. 35
35
Mrs E. F. McMullen
4500

C2

N.W.1/4 T.2 S. R.7 E.

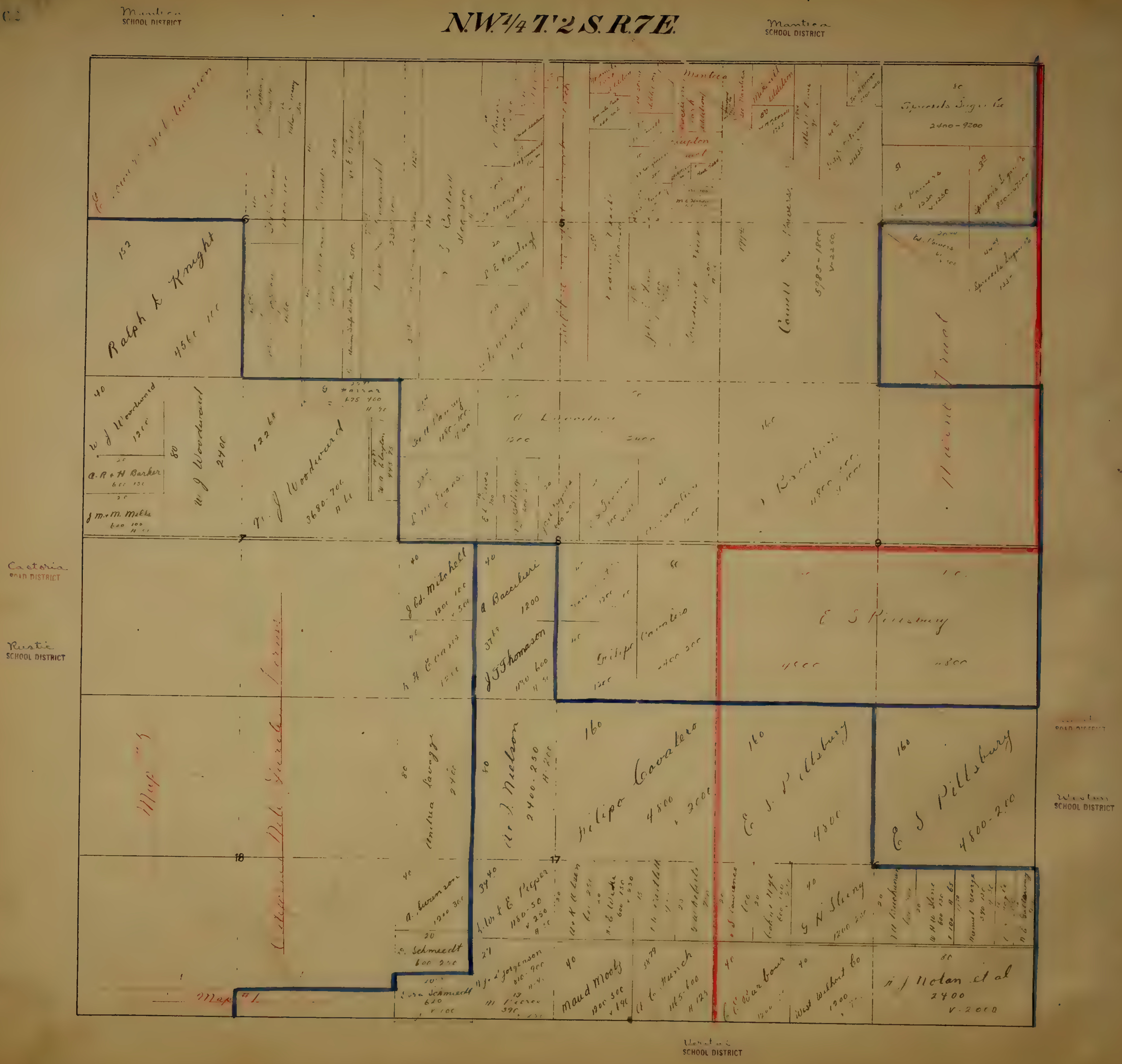
Manteca SCHOOL DISTRICT
Manteca SCHOOL DISTRICT
Castoria ROAD DISTRICT
Rustic SCHOOL DISTRICT
ROAD DISTRICT
Weston SCHOOL DISTRICT
SCHOOL DISTRICT
6
5
7
8
9
18
17
16
Manteca
Spreckels Sugar Co
2400-9200
Spreckels Sugar Co
152
Ralph L Knight
4560
40
W J Woodward
1200
80
W J Woodward
2400
122.68
W J Woodward
3680-700
A. R & H Barker
J m & M. Mills
40
J Ed. Mitchell
1200
40
A Baccilieri
1200
37.63
J J Thomason
H H Evans
Filipo Cavalero
2400
160
Filipo Cavalero
4800
160
E S Pillsbury
4800
160
E S Pillsbury
4800-200
E S Kinsbury
4800
80
Amelia Savaggi
2400
80
Ar J. Nielson
2400-250
40
A. Swenson
20
E. Schmeedt
Eva Schmeedt
J. J Jorgenson
40
Maud Mooty
West Walnut Co
G H Storey
40
80
N J Nolan et al
2400
V-2000
Map 1
Map 3

NE.¼ T.2 S. R.7 E.

Calla
SCHOOL DISTRICT

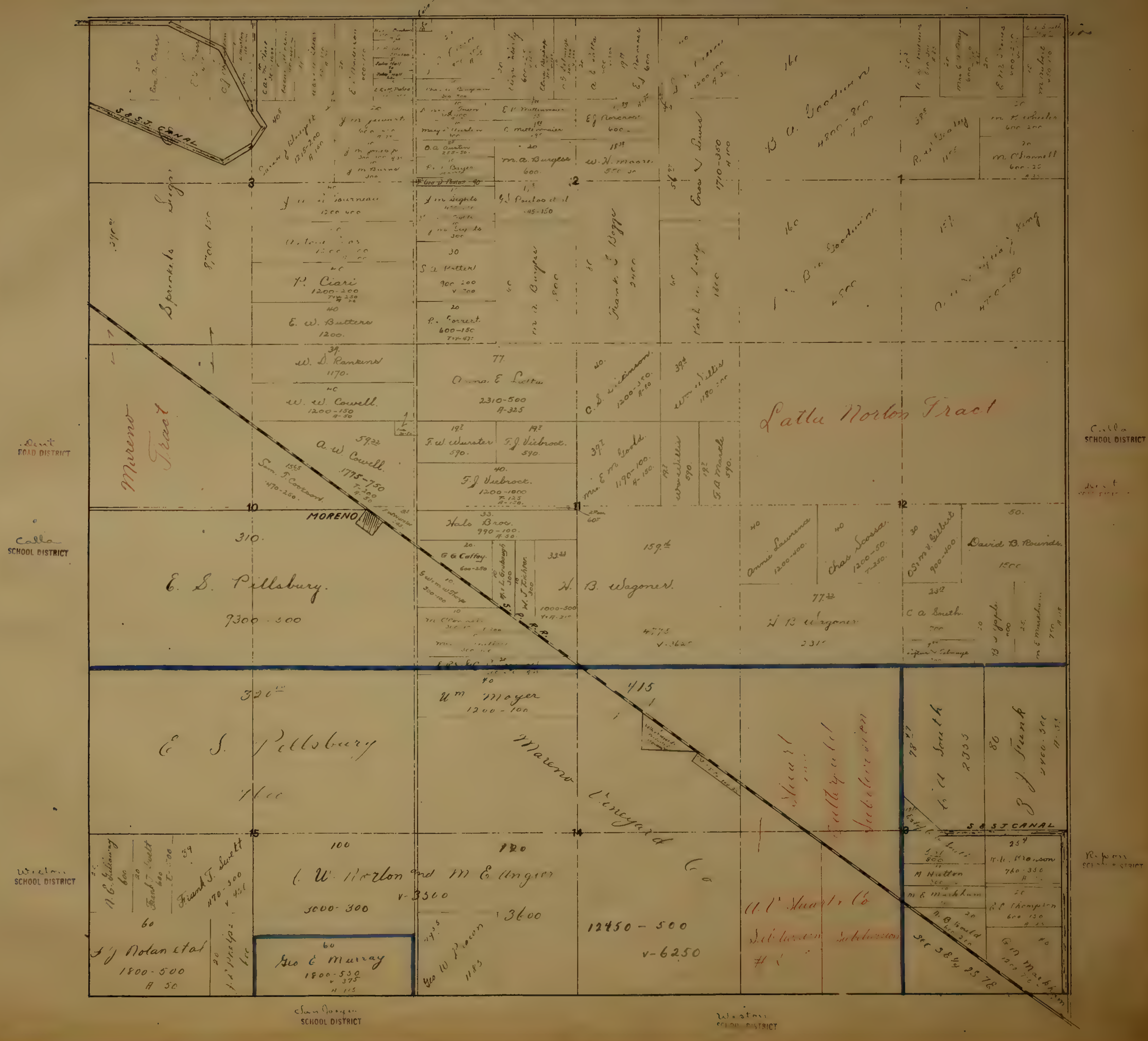

S. & S. J. CANAL
3
2
1
10
11
12
15
14
13
MORENO
S. P. R. R.
S. & S. J. CANAL
Spreckels Sugar Co
9700 - 150
P. Ciari
1200 - 200
E. W. Butters
1200.
W. D. Rankins
1170.
W. W. Cowell
1200 - 150
A. W. Cowell
1775 - 750
Sam. T. Coxwood
Moreno Tract
E. S. Pillsbury
310.
9300 - 500
B. A. Goodwin
4800 - 800
160
Latta Norton Tract
Anna E. Latta
2310 - 500
F. W. Wurster
590.
F. J. Viebrock
590.
F. J. Viebrock
1200 - 1000
Hale Bros.
990 - 100
G. G. Coffey
H. B. Wagoner
H. B. Wagoner
Annie Lawrence
1200 - 400
Chas Scossa
1200 - 50
David B. Rounds
1500
C. A. South
Mrs. E. M. Goold
1190 - 100
M. A. Burgess
600
W. H. Moore
E. J. Moreno
600.
Frank J. Boggs
Wm Moyer
1200 - 100
E. S. Pillsbury
320
7100
Moreno Vineyard Co
12450 - 500
v - 6250
C. W. Norton and M. E. Angier
3000 - 300
v - 3300
3600
Geo. E. Murray
1800 - 550
Geo. W. Bacon
J. J. Nolan et al
1800 - 500
Frank J. Swett
A. C. Stuart Co
Stuart Subdivision
Subdivision
C. A. South
2335
B. J. Frank
M. Hutton
M. E. Markham
G. M. Markham
E. E. Thompson
Sec 38¼ 25.78
Deriot
ROAD DISTRICT
Calla
SCHOOL DISTRICT
Calla
SCHOOL DISTRICT
Weston
SCHOOL DISTRICT
Ripon
SCHOOL DISTRICT
San Joaquin
SCHOOL DISTRICT
Weston
SCHOOL DISTRICT

S.W.¼ T.2 S.R.7E.

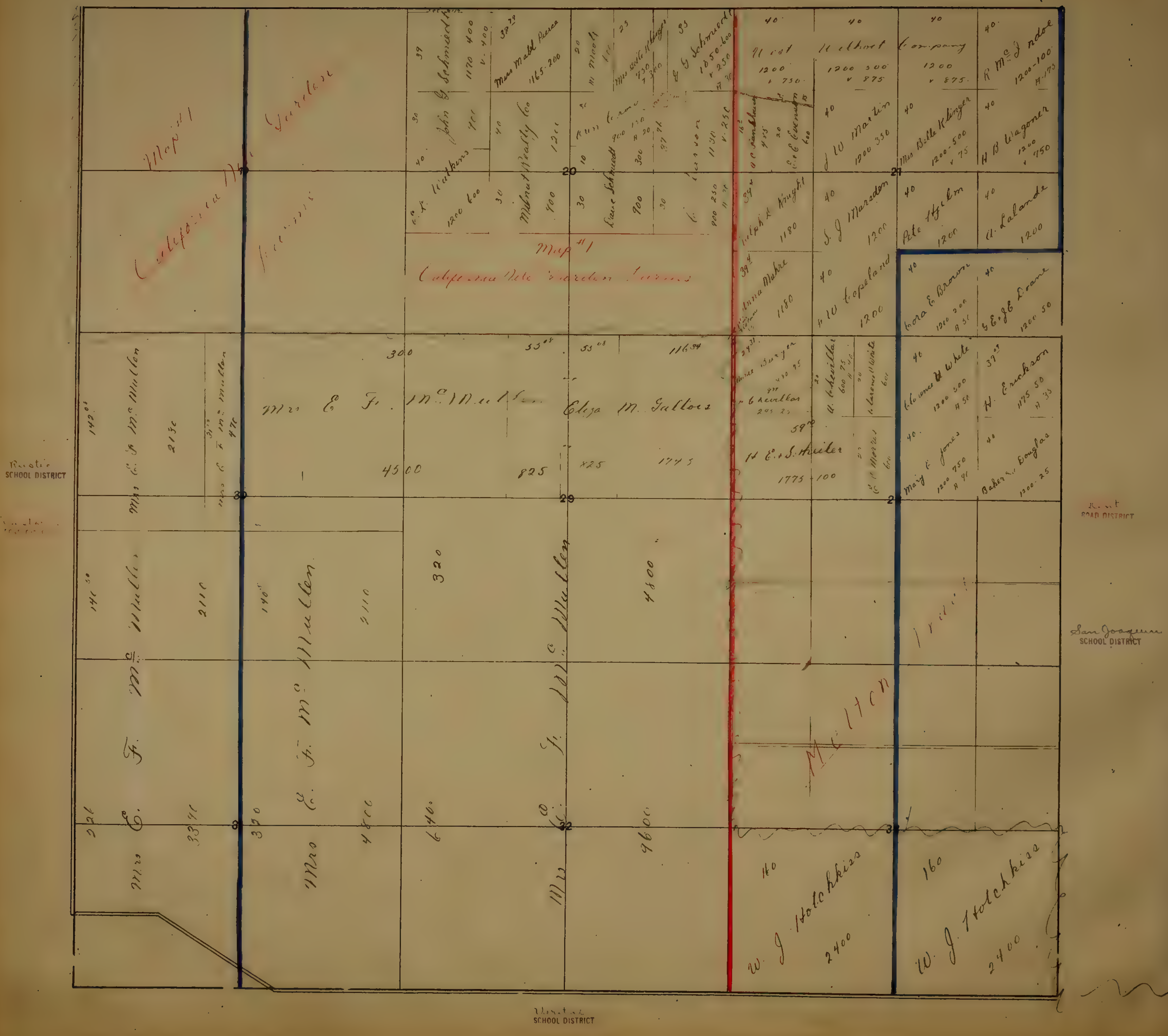

Veritas
SCHOOL DISTRICT
Rustic
SCHOOL DISTRICT
San Joaquin
SCHOOL DISTRICT
ROAD DISTRICT
Veritas
SCHOOL DISTRICT
Map #1
California Vite Garden Farms
Map #1
California Vite Garden Farms
19
20
21
30
29
28
31
32
33
John G. Schmidt
1170 400
V. 700
Miss Mabel Pierce
165-200
M. Moody
Mrs Belle Klinger
G. G. Schmidt
1050 600
V. 250
West Wilbert Company
1200
V. 750
1200 300
V. 875
1200
V. 875
R. McIndoe
1200-100
H. 175
E. E. Watkins
1200 600
Milnot Realty Co
1200
900
Louie Schmidt
900
G. Larson
1130
V. 250
C. E. Evenson
600
J. W. Martin
1200 350
Mrs Belle Klinger
1200-500
V. 75
H. B. Wagoner
1200
V. 750
Ralph E. Knight
1180
S. J. Marsdon
1200
Pete Hjelm
1200
A. Lalande
1200
Anna Mahre
1180
H. W. Copeland
1200
Cora E. Brown
1200 200
G. E. & G. Doane
1200 50
Mrs E. F. McMullen
2130
Mrs E. F. McMullen
Mrs E. F. McMullen
4500
825
Eliza M. Gullow
825
1775
H. E. & S. Keiter
1775 100
Clarence W. White
1200 300
H. Erickson
1175 50
Mary E. Jones
1200 750
Baker & Douglas
1200 25
Mrs E. F. McMullen
2110
Mrs E. F. McMullen
2110
320
Mrs E. F. McMullen
4800
McMullen
3370
4800
640
9600
W. J. Hotchkiss
160
2400
W. J. Hotchkiss
160
2400

SE¼ T.2 S.R.7E.

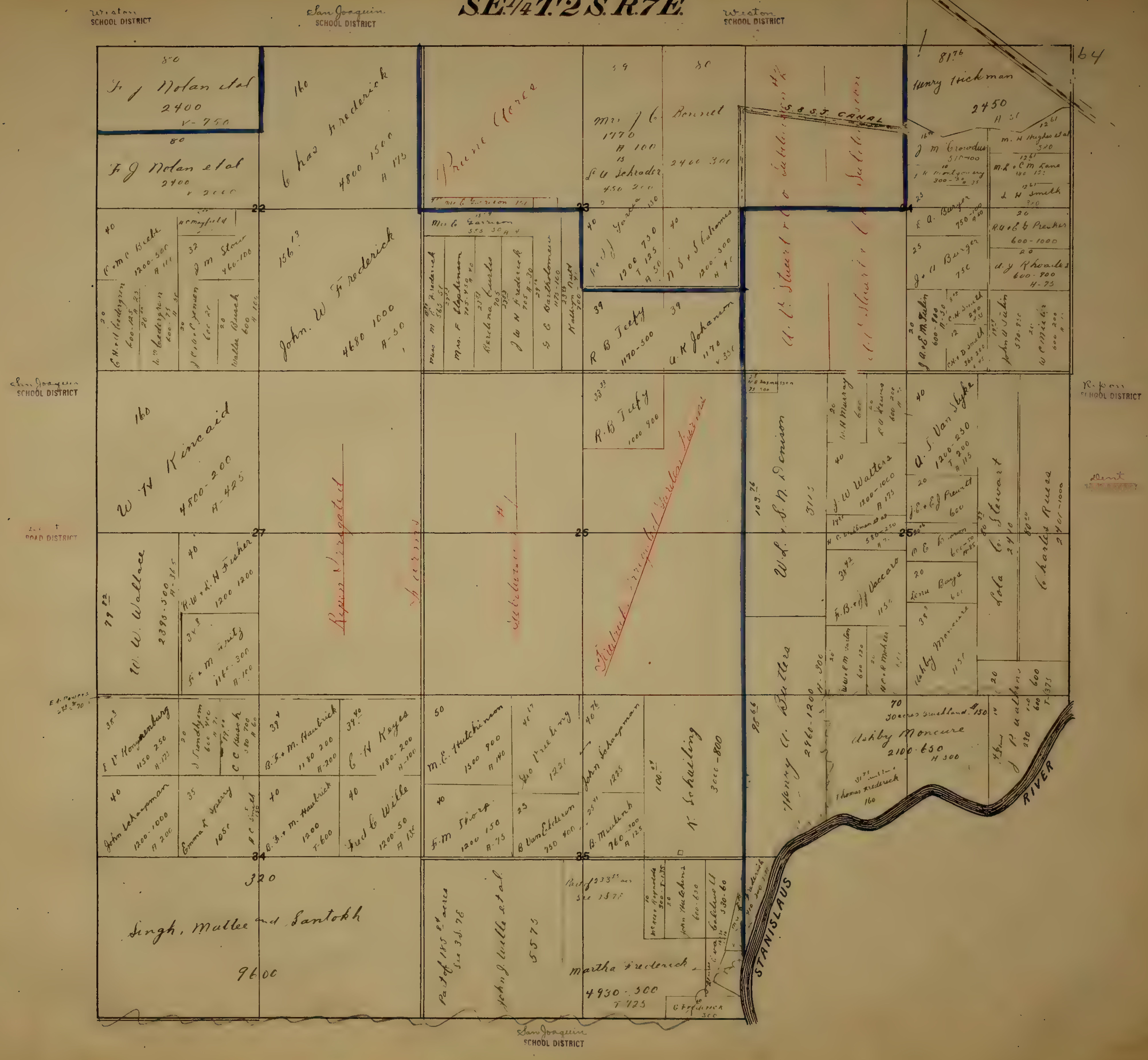

C1
64
Weston SCHOOL DISTRICT
San Joaquin SCHOOL DISTRICT
Weston SCHOOL DISTRICT
San Joaquin SCHOOL DISTRICT
Ripon SCHOOL DISTRICT
ROAD DISTRICT
San Joaquin SCHOOL DISTRICT
22
23
24
27
26
25
34
35
80
F J Nolan et al
2400
V-750
80
F J Nolan et al
2400
V 2000
160
Chas Frederick
4800 1500
A 175
Prairie Acres
Mr J C Bennet
1770
A 100
L U Schroder
450 200
2400 300
S.S.& S.J. CANAL
81.76
Henry Frickman
2450
J M Crowdus
M H Hughes et al
M L & C M Lane
L H Smith
40
C & M C Beebe
1200-500
J M Stone
460-100
136.13
John W Frederick
4680 1000
A-30
Mr C Larson
Mrs M Frederick
Mrs F Stephenson
Bertha Searles
J W H Frederick
G C Bartholomew
Kathryn Hunt
R B Tefty
1170-300
A K Johanson
1170
V 350
L A Berger
J & R Berger
750
R H & E G Prenker
600-1000
A J Rhoades
600-900
A-75
J A & E M Tulin
C H Smith
John V Tulin
W C Miller
160
W H Kincaid
4800-200
A-425
Ripon Vineyards
Salisbury Tract
R B Tefty
1000 900
W L & S H Denison
J W Walters
1300-1000
A 175
A J Van Slyke
1200-250
J C & E J Pruett
600
W W Wallace
2393-500
H W & L H Fisher
1200 1200
F & M Kritz
1160-300
A-100
F B & J Vaccaro
1150
Lena Bays
Ashby Moncure
1150
Lola C Stewart
2410
Charles Rueas
2401-1000
Henry A Butters
2960-1200
M.C. Hutchinson
1300 900
A 140
Geo Freeling
1220
John Schaapman
1225
K Schuling
3000-800
F C Hunsenburg
1150 250
C C Rusch
B F & M Haubrick
1180 200
A-200
C H Keyes
1180-200
John Schaapman
1200-1000
A 200
Emma L Sperry
1050
B F & M Haubrick
1200
T-600
Fred C Wille
1200-50
A 135
F M Sharp
1200 150
A-75
B Van Eckelen
750 400
B Muelenk
760-300
A 125
70
30 acres swamp land 150
Ashby Moncure
2100-650
H 300
Thomas Frederick
160
J P Walters
600
T 375
320
Singh, Mallee and Santokh
9600
John J Wells et al
5575
Martha Frederick
4930-300
T 125
C Frederick
300
John Hutchins
600-150
STANISLAUS
RIVER

NW.¼ T.2S.R.8E.

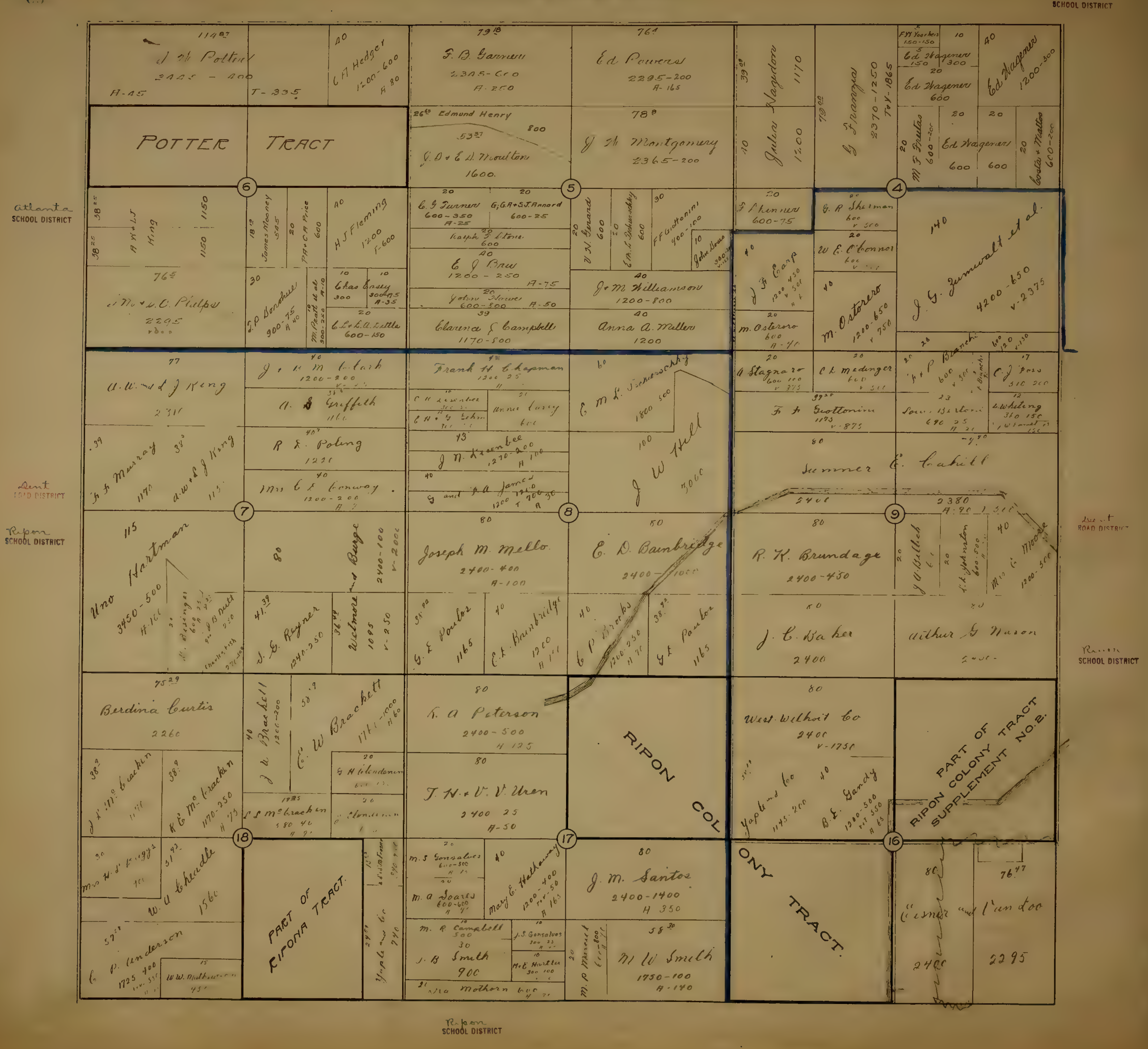
Atlanta SCHOOL DISTRICT
Atlanta SCHOOL DISTRICT
Dent ROAD DISTRICT
Ripon SCHOOL DISTRICT
Dent ROAD DISTRICT
Ripon SCHOOL DISTRICT
Ripon SCHOOL DISTRICT
J. W. Potter 3425 - 400 A-45 T-335
C A Hedger 1200-600 A 80
F. B. Garner 2345-600 A-250
Ed Powers 2295-200 A-165
Julia Wagedon 1170 1200
G Franzoni 2370-1250 T&V-1865
F W Yocher 150-150
Ed Wagener 150 300
Ed Wagener 600
Ed Wagener 1200-300
M F Freitas 600-200
Ed Wagener 600
Costa & Mattos 600-200
POTTER TRACT
26 Edmund Henry 800
J. D & E A Moulton 1600.
J. M. Montgomery 2365-200
6
5
4
A W & L J King 1150
James Mooney 545
PA & CA Price 600
H J Fleming 1200 T-600
J. M. & L. C. Phelps 2295
J. P. Donahue 900-75 A 40
M. Pratt et al
Chas Casey 300
L. L. & L. A. Little 600-150
C. J. Turner 600-350 A-25
G; G.A & S.J. Annard 600-25
Ralph J. Stone 600
E J Brew 1200-250 A-75
John Nunes 600-300 A-50
Clarence J Campbell 1170-800
V N Girard 600
E M L Tschirschky 600
F F Guttonini 400-100
John Sousa
J & M Williamson 1200-800
Anna A. Miller 1200
J Skinner 600-75
G R Sherman 600
W E O'Connor 600
J. F. Camp 1200-450
M. Ostorero 600 A-40
M. Ostorero 1200-650 V 750
J. G. Zumwalt et al. 4200-650 V-2375
A W & L J King 2310
J & K M Clark 1200-200
A. S. Griffith
R E Poling
Mrs C E Conway 1200-200
C H Lewanbee
C H & J Schon
Annie Casey 600
J N Lewanbee 1270-200
G and A A James 1200
Frank H Chapman 1200 25
C. M. L. Tschirschky 1800 500
J W Hill 3000
F F Murray 1170
A W & L J King
A Stagnaro 600 100
C L Medinger 600
J & P Bianchi 600
C J Toso 310 200
F & Guttonini 1173 V-875
Louis Bertone 690 25
L Whiting 310 150
Sumner E Cahill
2400
2380
7
8
9
Uno Hartman 3450-500 A 160
J. G. Rayner 1240-250
Wilmore and Burge 2400-100 V-2000
Welmore and Burge 1095 V-250
Joseph M. Mello 2400-400 A-100
G E Poulos 1165
E A Bainbridge
E. D. Bainbridge 2400-1000
C P Brooks 1200-250
G E Poulos 1165
R. K. Brundage 2400-450
J U Belles
L K Johnston 600-500
Mrs G Moore 1200-500
J. C. Baker 2400
Arthur G. Mason 2400
Berdina Curtis 2260
J W Brackett 1200-200
C. W Brackett 1775-1000 A 60
G H Ulendonen
J L McCracken
K G McCracken 1170-250
S S McCracken 1180 40
L A Peterson 2400-500 A 125
T. H. & V. V. Uren 2400 25 A-50
RIPON COLONY TRACT
West Wilhoit Co 2400 V-1750
Yapland Co 1145-200
B. E. Gandy 1200-500
PART OF RIPON COLONY TRACT SUPPLEMENT NO. 2.
18
17
16
Mrs H S Briggs
W. A. Cheadle 1560
C. P. Anderson 1725 400
W. W. Mathews
PART OF RIPONA TRACT.
Yapland Co 720
M. S. Gonsalves 600-300
M. A. Soares 600-600
Mary E. Hathaway 1200-400
M. R. Campbell 500
J. S. Gonsalves 300
J. B Smith 900
M & L Hartley 300 100
Ida Mothorn 600
J. M. Santos 2400-1400 A 350
M. P. Muniz
M W Smith 1750-100 A-140
Cosmer and Piantoni 2400
2295

NE.¼ T.2S.R.8E.

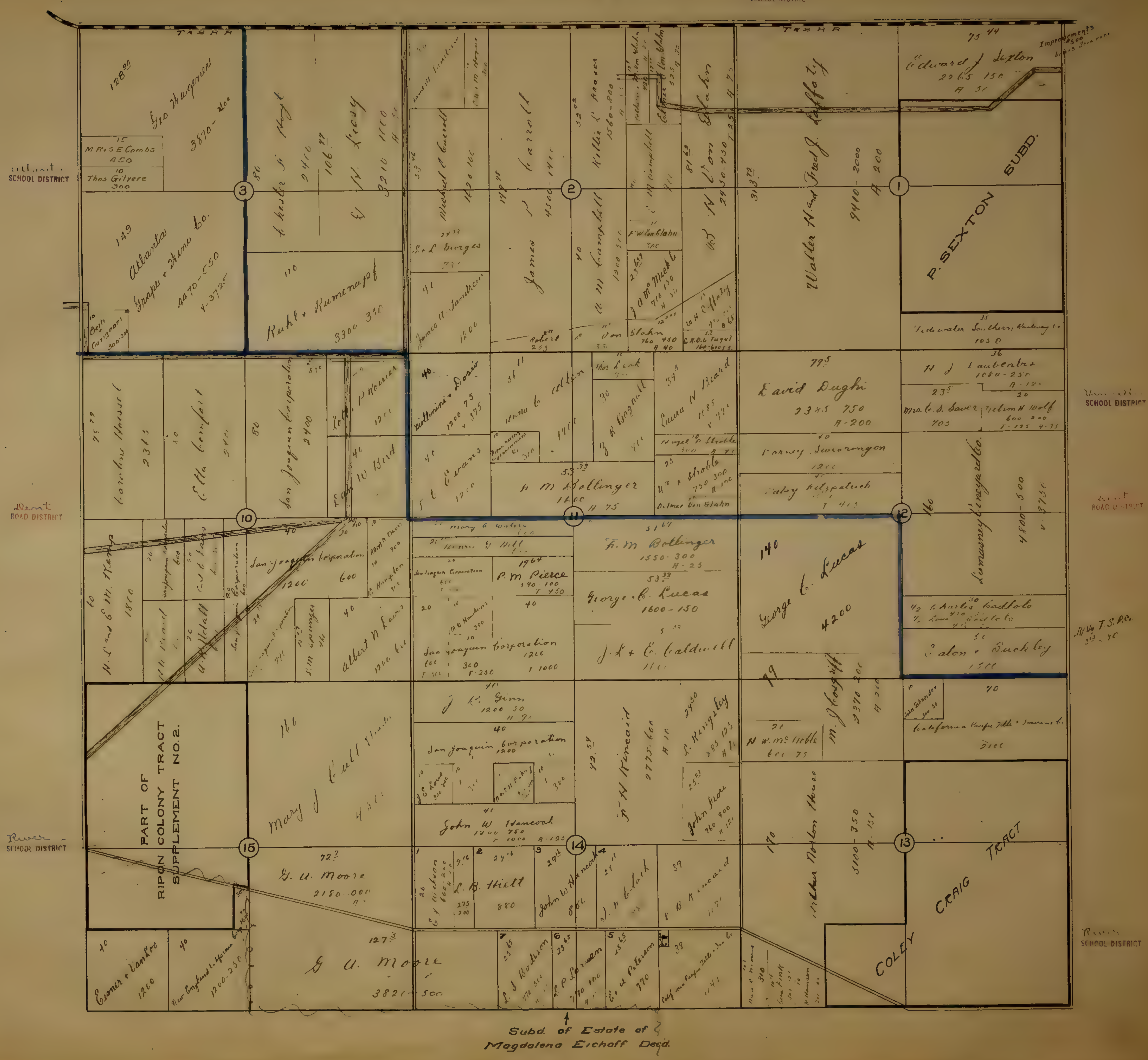
Van Allen
SCHOOL DISTRICT
T&S R R
Geo Wagenen
128.90
3870-400
M R + S E Combs
15
450
Thos Gilyere
10
300
Atlanta Grape + Wine Co.
149
4470-550
V-3725
Berti Carignani
10
300-200
Chester F Hoyt
80
2410
106.97
E H Lacey
3210 1100
Kuhl + Kumenapf
110
3300 350
Michael C Carroll
33.46
1690 100
S + L Georges
24.57
James A Sandren
40
1200
James J Carroll
148.48
4500-1400
Robert
233
Willie L Fraser
32.02
1560-800
A M Campbell
40
1200
F W Von Glahn
10
500
J A McMickle
23.69
710 150
H 30
Von Glahn
12.05
360 450
A 40
W H Caffaty
15
A 65
G H O L Tugel
5.2
160-600
H Von Glahn
81.62
2450-450
T-25
Walter H. and Fred J. Caffaty
313.72
9410-2000
A 200
Edward J Sexton
75.44
2265 150
A 51
Improvements $500
P. SEXTON SUBD.
Tidewater Southern Railway Co
35
1050
H J Laubenthal
36
1080-250
A-120
Mrs. C. S. Saver
23.5
705
Nelson H Wolf
20
600 200
T-125 4-35
Van Allen
SCHOOL DISTRICT
Carolina Hoisset
75.79
2315
Ella Comfort
80
2400
San Joaquin Corporation
80
2400
Lotta P Kosser
40
1200
Fan W Bird
40
Vittorini + Dorio
40
1200 75
V 375
J C Evans
40
1200
Anna C Allen
56.11
1700
Ripon Nursery and Improvement Co
10
300
F M Bollinger
53.39
1600
H 75
Thos Leak
10
Z K Bagnall
30
Laura N Beard
39.5
1185
Hazel P Strobble
10
300
Wm H Strobble
25
750 300
A 100
Delmar Von Glahn
David Dughi
79.5
2385 750
A-200
Barney Swearingen
40
1200
Caley Kelspaluch
T 415
Lomasney Vineyard Co.
160
4800-500
V-3750
Dent
ROAD DISTRICT
Dent
ROAD DISTRICT
H. L and E M. Kemp
60
1800
San Joaquin Corporation
20
600
Albert N Davis
10
300
C Hampton
San Joaquin Corporation
1200
600
S M Springer
Albert N Laws
40
1200
Mary A Waters
Henry G Hill
San Joaquin Corporation
20
P. M. Pierce
19.64
590-100
T 450
M B Hawkins
10
300
San Joaquin Corporation
1200
300
T-250
T 1000
F. M Bollinger
51.67
1550-300
A-25
George C. Lucas
53.33
1600-150
J. L + C. Caldwell
George C. Lucas
140
4200
1/2 Charles Cadlolo
1/2 Louis Cadlolo
30
Eaton + Buckley
50
1500
Rly T.S.R.Co.
John Schneider
10
300 50
California Pacific Title + Insurance Co
70
2100
PART OF
RIPON COLONY TRACT
SUPPLEMENT NO. 2.
Mary J Cull
160
4800
J K Ginn
40
1200 50
San Joaquin Corporation
40
1200
John W Hancock
40
1200 750
T 1000 A-125
F H Kincaid
72.54
2775-600
L Kingsley
29.50
885 125
John Snow
25.21
760 900
N W McNeble
20
600 75
M J Cargiff
79
2370 200
Arthur Norton House
170
5100-350
A 151
River
SCHOOL DISTRICT
G. A. Moore
72.7
2180-1000
C J Nelson
20
L. B. Hiett
24.16
880
John W Hancock
29.16
880
J H Clark
24.11
K B Kincaid
39
Eisner + Van Loo
40
1200
New England California Co
40
1200-250
G A Moore
127.3
3820-500
L S Bodison
25.65
L P Sorensen
25.65
770 100
E A Peterson
15.65
770
California Pacific Title + Ins Co
38
Geo Fink
P Hansen
COLEY
CRAIG TRACT
River
SCHOOL DISTRICT
1
2
3
4
5
6
7
10
11
12
13
14
15
Subd. of Estate of
Magdalena Eichoff Decd.

S.W.1/4 T.2 S.R.8E.

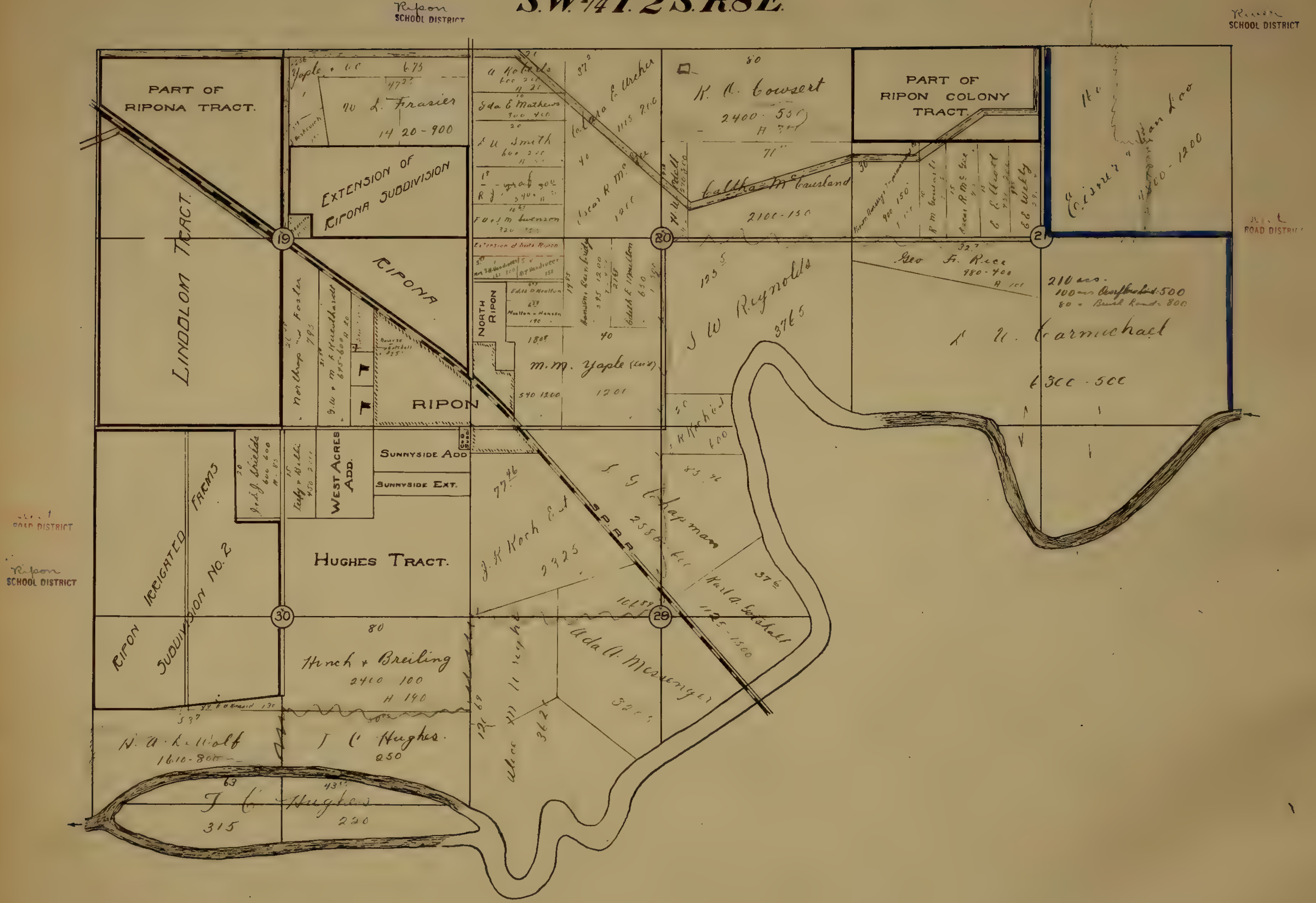
Ripon SCHOOL DISTRICT
SCHOOL DISTRICT
ROAD DISTRICT
Ripon SCHOOL DISTRICT
ROAD DISTRICT
PART OF RIPONA TRACT.
LINDOLOM TRACT.
EXTENSION OF RIPONA SUBDIVISION
RIPONA
RIPON
NORTH RIPON
PART OF RIPON COLONY TRACT.
SUNNYSIDE ADD
SUNNYSIDE EXT.
WEST ACRES ADD.
HUGHES TRACT.
RIPON IRRIGATED FARMS SUBDIVISION NO. 2
S.P.R.R.
19
20
21
30
29
Yaple + Co 675
W. L. Frasier 472 1420-900
A Roberts 600 200
Ida E Mathews 300 400
E U Smith 600 200
R J Graf 540 300
F O + J M Swenson 320
Extension of North Ripon
S.H. Vandiver
R.T. Vandiver
Edith D Moulton
Moulton + Hansen 190
Hansen Bainbridge 395 1200
Edith E Moulton 650
Oscar R McGee 1000
Ada E Archer 1115 200
M. M. Yaple (Dec'd) 540 1200 1201
Northrup + Foster 795
G.W. + M.A. Hueckhardt 695-600
K. A. Cowsert 80 2400-550
H. W. Pidell
Caltha McCausland 2100-150
Ripon Colony Tract
R M Gonsalves
Oscar R McGee
C Elliott
E E Welty
Eisner + Van Loo 4800-1200
Geo F. Rice 980-400
J W Reynolds 3765
L. U. Carmichael 210 acs. 100 acs 500 80 acs 800 6300-500
J. J. Shields 600 600
West Acres Add.
J. K. Koch Est 2325
S. G. Chapman 2580
Karl A. Gotshall 1125-1500
Ada A. Messenger 3200
Hirsch + Breiling 80 2410 100 H 140
N. U. DeWolf 1610-800
J C Hughes 250
J C Hughes 315 220

S.E.1/4 T.2 S. R8E.

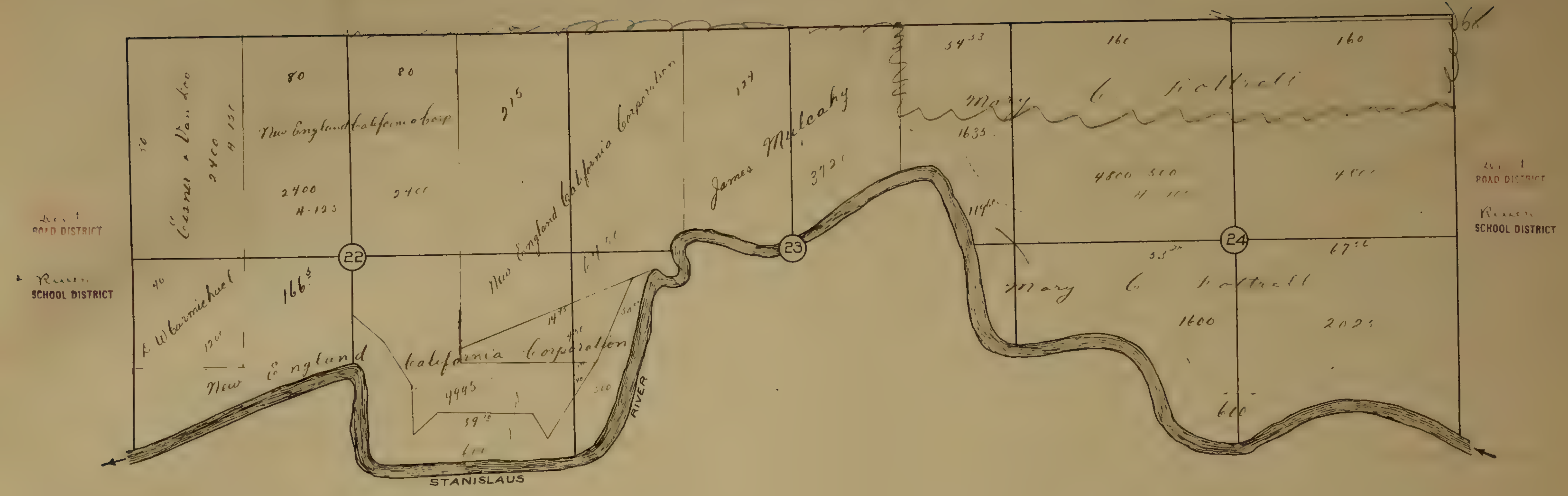
Road District
School District
Cesner & Van Loo
2400
A 131
80
New England California Corp
2400
A-125
80
2400
215
New England California Corporation
124
James Mulcahy
3720
5433
1633
Mary C. Tottrell
160
160
4800
4800
22
23
24
40
L. W. Carmichael
166.3
1200
New England California Corporation
4995
5970
600
1475
STANISLAUS
RIVER
1140
3320
6776
Mary C. Tottrell
1600
2023
600
Road District
School District

NW¼ T.2 S. R.9 E.

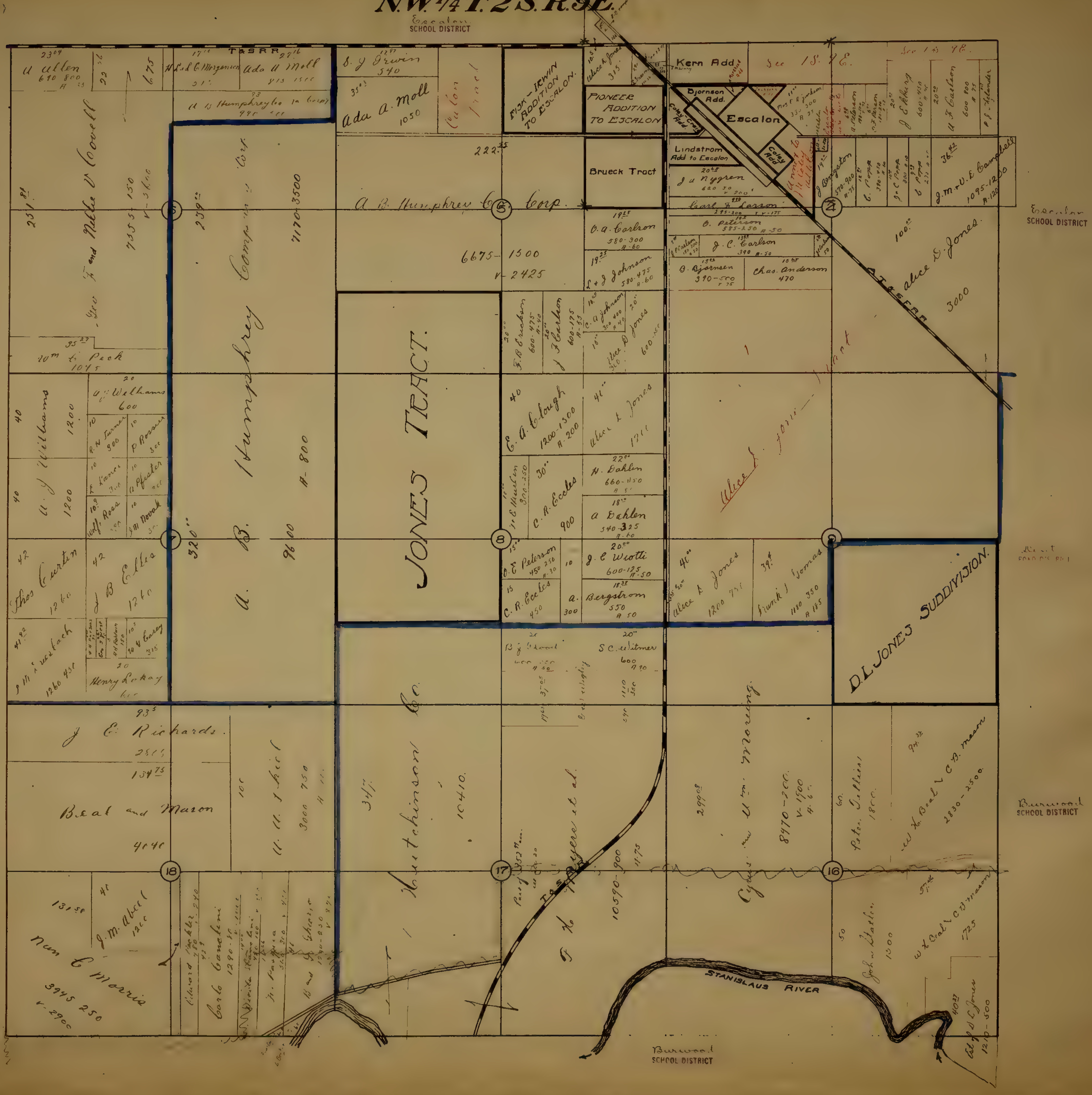
Escalon SCHOOL DISTRICT
Van Allen SCHOOL DISTRICT
ROAD DISTRICT
Escalon SCHOOL DISTRICT
ROAD DISTRICT
Burwood SCHOOL DISTRICT
River SCHOOL DISTRICT
Burwood SCHOOL DISTRICT
T & S R R
Kern Add.
Sec 18 4E.
Sec 13 4E.
FISK – IRWIN ADDITION TO ESCALON
PIONEER ADDITION TO ESCALON
Bjornson Add.
Escalon
Coley Cross Road
Coley Road
Lindstrom Add to Escalon
Brueck Tract
JONES TRACT.
D.L. JONES SUBDIVISION.
STANISLAUS RIVER
A T & S F R R
A. Allen 610 800
L & E C Morgenson
Ada A Moll
S J Irwin 540
Ada A. Moll 1050
A B Humphrey Co Corp
Geo F and Nellie V Covell
10th to Peck 1075
A. B. Humphrey Co. Corp. 6675–1500 V–2425
A. B. Humphrey
A J Williams 600
A. J. Williams 1200
Thos Curtin 1260
J B Ellis 1260
Henry Lokay
J E Richards
Beal and Mason 4040
J. M. Abell
Nan E Morris 3945 250 V–2900
Carlo Gandini
Hutchinson Co. 10410
J A Nygren
Carl F Larson
O. Peterson
J. C. Carlson
B. Bjornsen 390–550
Chas. Anderson 470
O. A. Carlson 580–300
L & J Johnson
J. M. & V. E. Campbell 1095–1200
Alice D. Jones 3000
F B Erickson
J. Erickson
C. A. Johnson
Alice D. Jones
E. A. Clough 1200–1300 A–200
Alice D. Jones
H. Dahlen 660–1150
A. Dahlen 540–325
C. R. Eccles 900
O. E. Peterson
C. R. Eccles 450
J. E. Wiotti 600–125
A. Bergstrom 550
Alice D. Jones 1200
Frank J. Jones
Alice D. Jones
S C Witmer 600
Cyrus W. Moreing 8470–200 V–1500
Peter Tellian 1800
W. L. Beal & C. B. Mason 2830–2500
John Tellian 1200
W L Beal & C B Mason 1725
Alice D Jones 1210–500
5
4
7
8
9
18
17
16

NE¼ T.2S.R.9E.

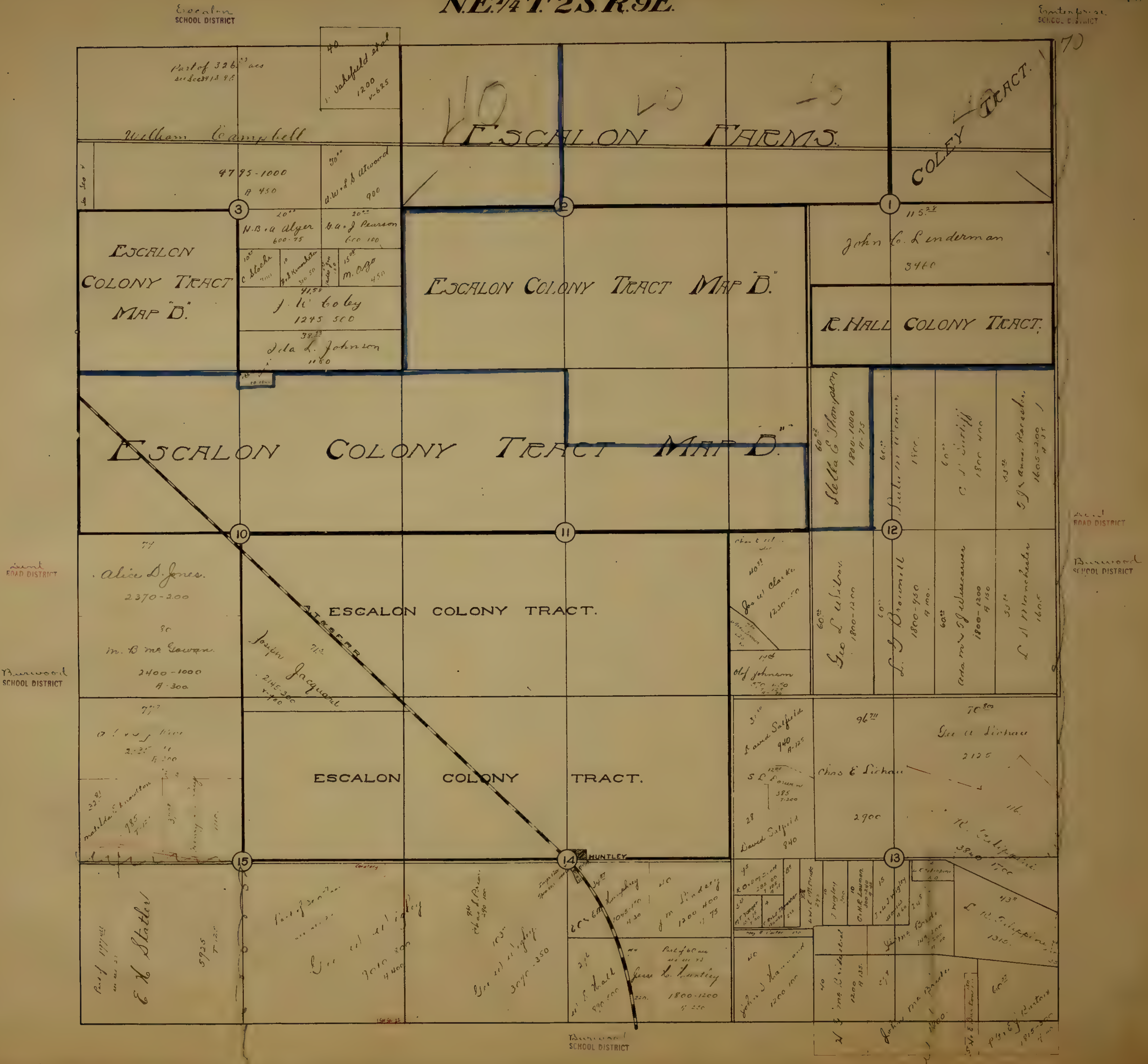

Escalon SCHOOL DISTRICT
Enterprise SCHOOL DISTRICT
70
Part of 326 acs
William Campbell
Sahlfeld et al 1200 v-625
40
ESCALON FARMS
COLEY TRACT.
4795-1000 A 450
30 a.W. & S. Atwood 900
20 H.B. & A. Alger 600-75
20 G.A. & J. Pearson 600 100
C. Stocks
M. Ago 450
41.54 J. W. Coby 1245 500
38 Ida L. Johnson 1180
ESCALON COLONY TRACT MAP "D."
ESCALON COLONY TRACT MAP "D."
115 John C. Linderman 3460
R. HALL COLONY TRACT.
ESCALON COLONY TRACT MAP "D."
60 Stella E. Thompson 1800-1000 A-75
60 C. J. Sutcliff 1800 400
35 Anna Rasch 1605-200
1
2
3
10
11
12
Lent ROAD DISTRICT
Burwood SCHOOL DISTRICT
77 Alice D. Jones. 2370-2.00
80 M. B. McGowan 2400-1000 A 300
ESCALON COLONY TRACT.
Joseph Jacquard 2145-300
T.S.&P.R.R.
40 Jos W. Clarke 1230
Olf Johnson
60 Geo L. Wilson 1800-1200
60 L. J. Bromell 1800-450 A 100
60 Anna M. Underwood 1800-1200 A 150
55 L. M. Manchester 1605
Matilda E. Knowlton 985
ESCALON COLONY TRACT.
David Salfeld 940 A-125
S. L. Gowan 385
28 David Salfeld 940
96 Chas E. Lichau 2900
70 Geo A. Lichau 2125
R. Lesperance 3800 1700
15
14
13
HUNTLEY
E. H. Statler 5925
Geo W. Wigley 7010 800
Chas L. Price
Geo W. Wigley 3070 350
Jesse L. Huntley 1800-1200
Jm Lindsey 1200 400
W. E. Hall
John J. Hammond 1200 100
John McBride
L. R. Lesperance 1310
60 Harry E. Burton 1815-300
Burwood SCHOOL DISTRICT

S.W.¼ T.2 S.R.9E.

Dent
ROAD DISTRICT

Burwood
SCHOOL DISTRICT

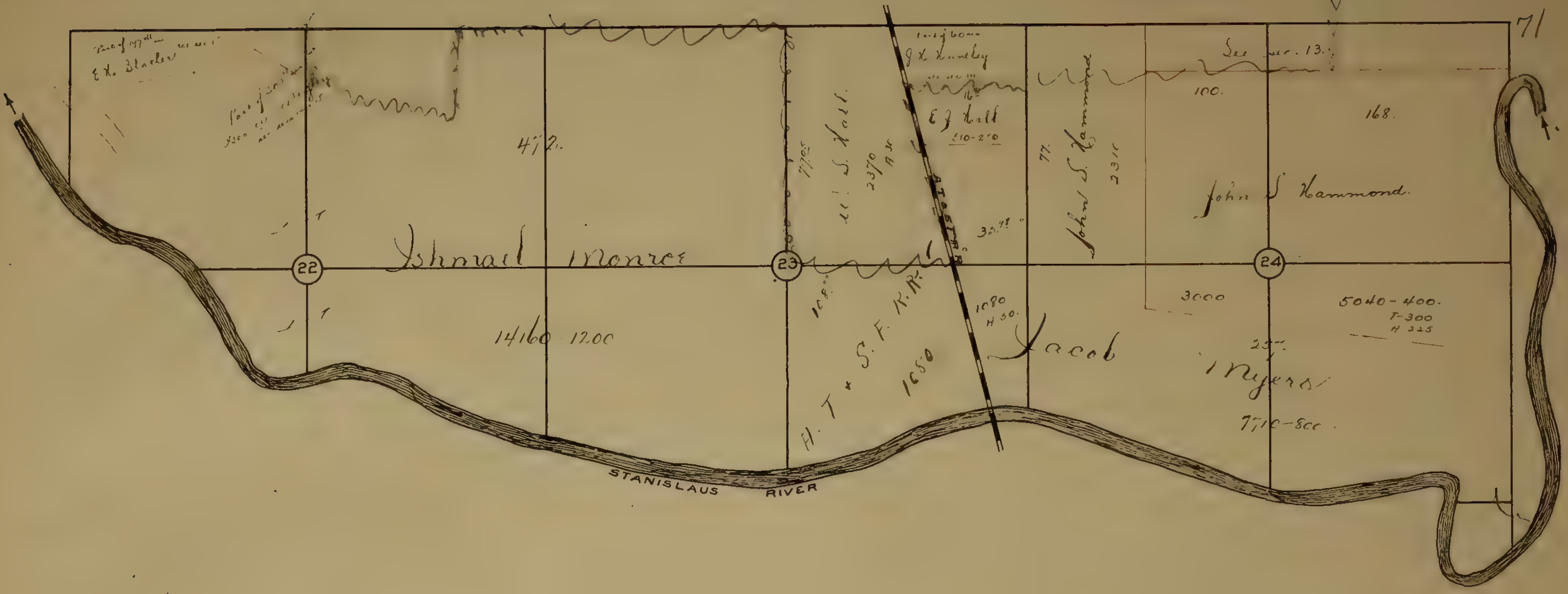
71
E. L. Stocker
472
Ishmael Monroe
14160 1200
22
23
24
J. K. Lindsley
E J Hall
110-210
7700
W. S. Hall
2370
32.79
1080
H 50.
H. T & S. F. R.R.
1650
77.
John S Hammond
2310
See sec. 13.
100.
168.
John S Hammond
3000
5040-400.
T-300
H 225
Jacob Myers
7710-800
STANISLAUS RIVER

Dent
ROAD DISTRICT

Burwood
SCHOOL DISTRICT

River
SCHOOL DISTRICT

S.E.¼ T.2 S.R.9E.

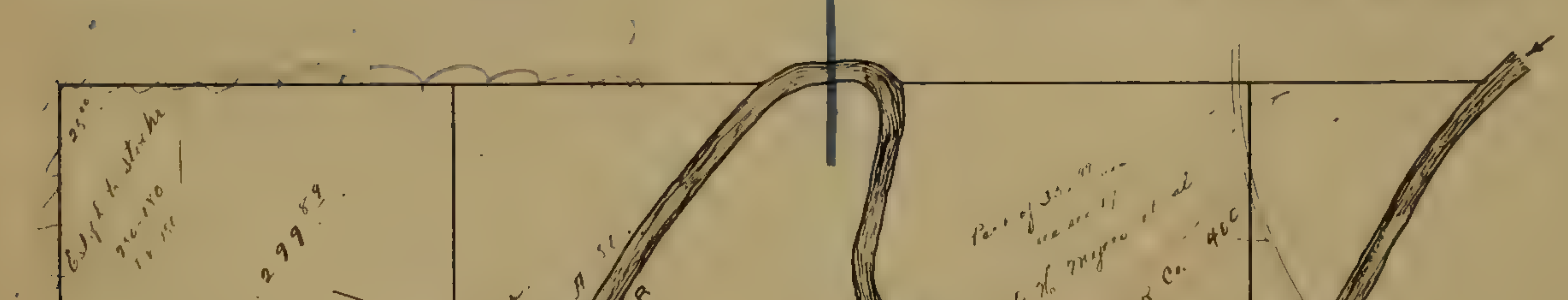
2500
E. L. & L. Stocker
2998
J J Le Journeau
9000 500
19
20
STANISLAUS RIVER
J. H. Myers et al
S. J. S. R. Co. 400
10
50

T. 3 S. R. 4 E.

Jefferson
SCHOOL DISTRICT

[illegible]
ROAD DISTRICT

Carnegie
SCHOOL DISTRICT

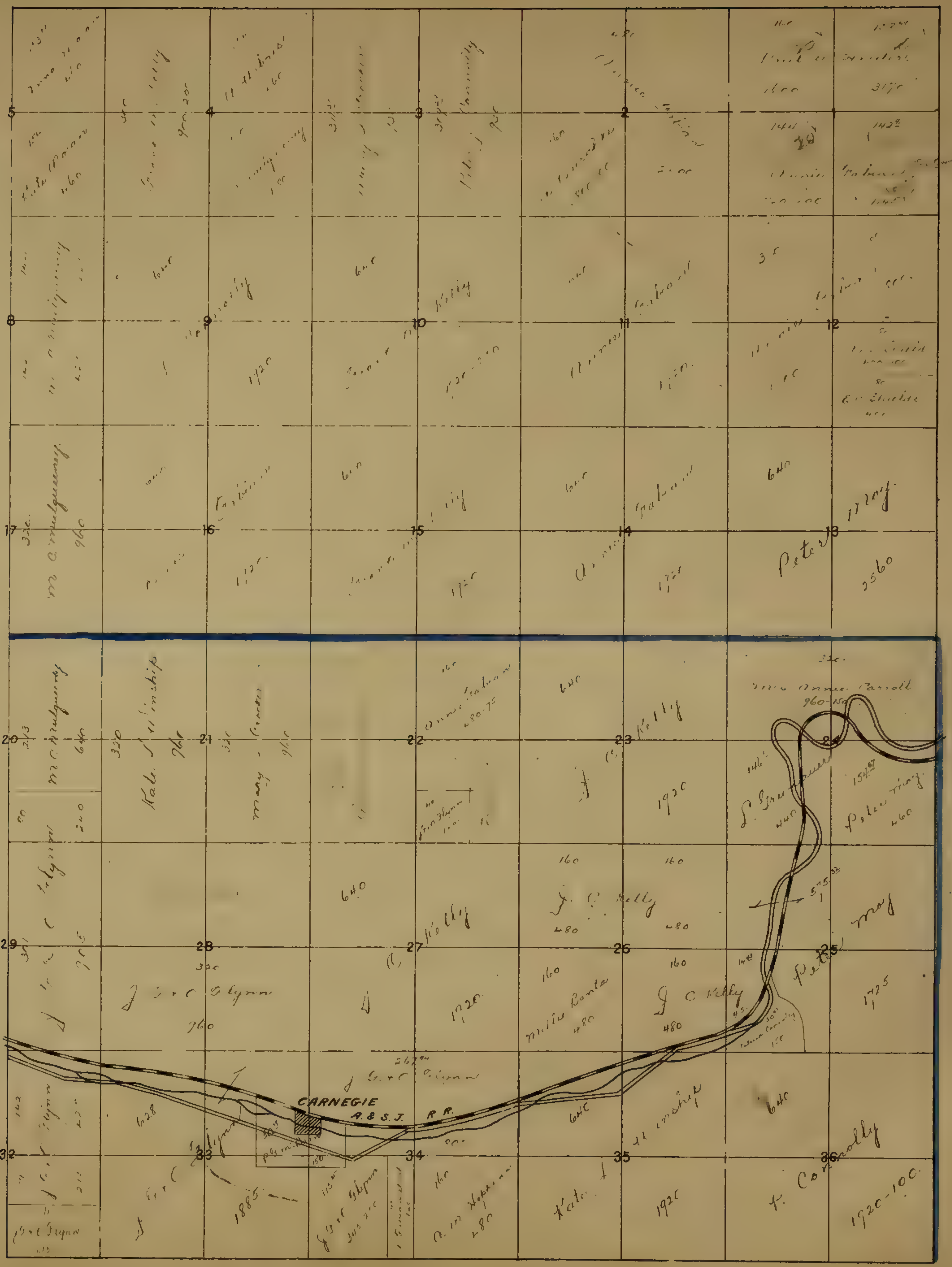

5
4
3
2
1
8
9
10
11
12
17
16
15
14
13
20
21
22
23
24
29
28
27
26
25
32
33
34
35
36
640
1920
Kelly
Peter May
2560
Mrs Annie Carroll
960-150
J. C. Kelly
Peter May
460
160
480
J. C. Kelly
J. & C. Glynn
760
1920
Miller Bonta
480
J. C. Kelly
480
CARNEGIE
A. & S. J. R. R.
628
640
1885
Kate
1920
T. Connolly
1920-100

T.3 S. R.5 E.

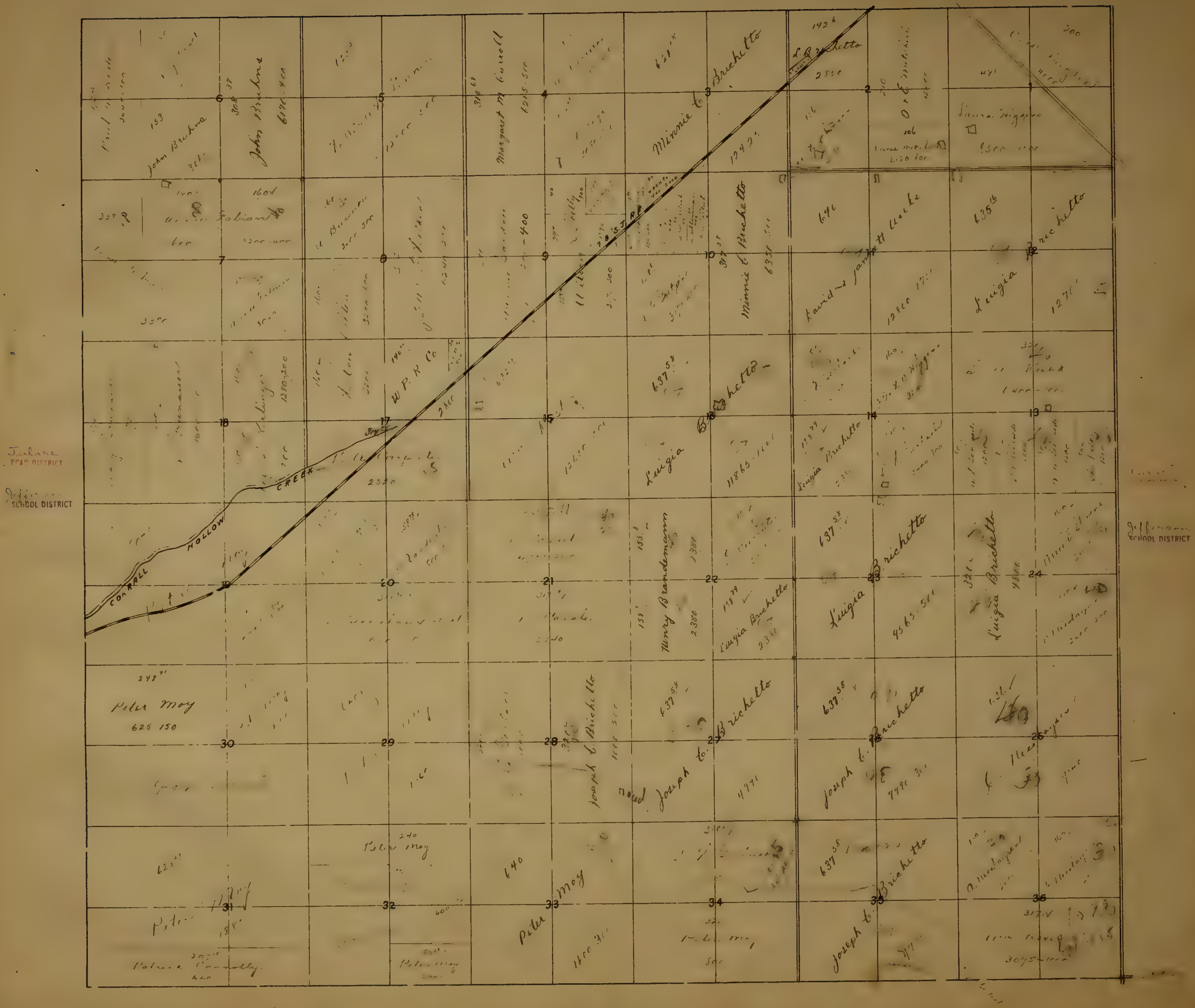
Tulare ROAD DISTRICT
Jefferson SCHOOL DISTRICT
Jefferson SCHOOL DISTRICT
John Brehms
John Brehms
Margaret M Carroll
Minnie C. Brichetto
L. C. Brichetto
Laura Higgins
Fabiani
S.J.R.R.
Minnie C. Brichetto
David Jarrett Locke
Luigia Brichetto
W.P.R. Co
CORRALL HOLLOW CREEK
Brichetto
Luigia
Luigia Brichetto
L. C. Higgins
Henry Brandemann
Luigia Brichetto
Luigia Brichetto
Luigia Brichetto
Luigia Brichetto
Peter Moy
625 150
Joseph C. Brichetto
Joseph C. Brichetto
Joseph C. Brichetto
Joseph C. Brichetto
Peter Moy
Peter Moy
Peter Moy
Peter Moy
Patrick Connolly
637.58
640
1
2
3
4
5
6
7
8
9
10
11
12
13
14
15
16
17
18
19
20
21
22
23
24
25
26
27
28
29
30
31
32
33
34
35
36

T.3.S.R.6E.

New Jerusalem
SCHOOL DISTRICT

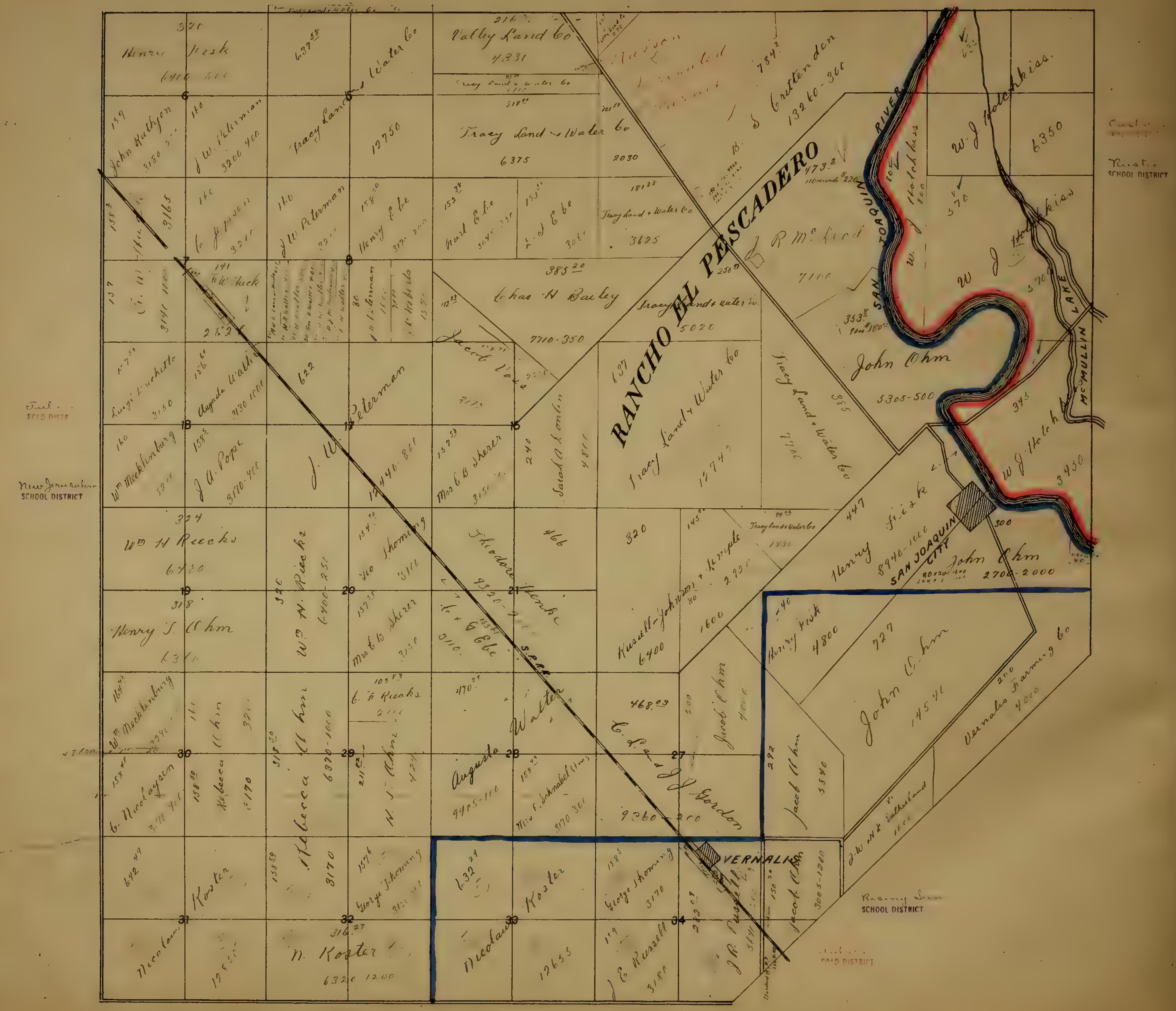
Henry Fisk
6400
Tracy Land & Water Co
Valley Land Co
John Kuhlyen
J. W. Peterman
Henry Ebe
Chas H Bailey
Jacob Vose
B. S. Crittenden
13260-300
RANCHO EL PESCADERO
J. R. McLeod
7100
SAN JOAQUIN RIVER
W. J. Hotchkiss
6350
John Ohm
5305-500
McMULLIN LAKE
3430
Luigi Lucchetti
Augusta Walter
Wm Mecklenburg
J. A. Pope
Mrs C B Sherer
Sarah A Lonlin
Wm H Riecks
6400
Wm H Riecks
Theodore Henke
Henry S. Ohm
Russell-Johnson & Temple
6400
Henry Fisk
SAN JOAQUIN CITY
John Ohm
2700-2000
4800
14541
Vernalis Farming Co
Jacob Ohm
C. Nicolaysen
Rebecca Ohm
N. S. Ohm
C. F. Riecks
Augusta Walter
9405-100
Mrs F. Schnabel
C. L. & J. Gordon
9260-200
5540
J. W. & N. K. Sutherland
Koster
George Thoming
VERNALIS
3005-1200
Nicolaus Koster
N. Koster
6320 1200
12653
J. E. Russell
J. R. Russell
S.P.R.R.
Rustic
SCHOOL DISTRICT
New Jerusalem
SCHOOL DISTRICT
ROAD DISTRICT
SCHOOL DISTRICT
ROAD DISTRICT
6
5
7
8
18
17
16
19
20
21
30
29
28
27
31
32
33
34

T.3S.R.7E.

Castoria
ROAD DISTRICT

Veritas
SCHOOL DISTRICT

[illegible]
ROAD DISTRICT

San Joaquin
SCHOOL DISTRICT

Rustic
SCHOOL DISTRICT

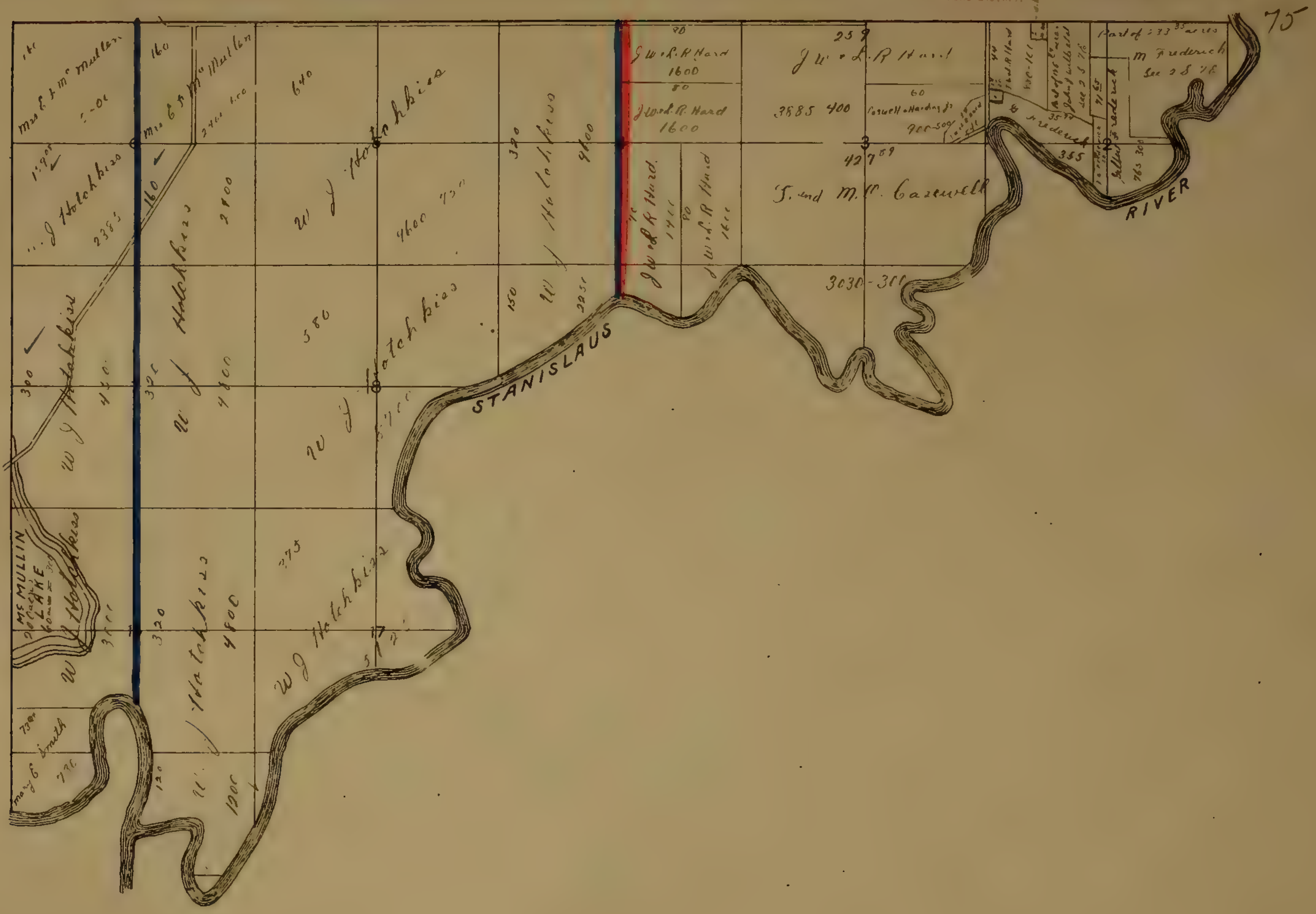
75
Mrs E & Mc Mullen
160
Mrs E & Mc Mullen
640
W J Hotchkiss
J W & L R Hard
1600
J W & L R Hard
1600
J W & L R Hard
3885 400
Caswell & Harding Jr
T. and M. C. Caswell
42759
3030-300
Part of 233 acres
M Frederick
See 2 S 7E
M Frederick
355
765 300
3
2
17
STANISLAUS
RIVER
McMULLIN LAKE
Smith

T.4S.R.4E.

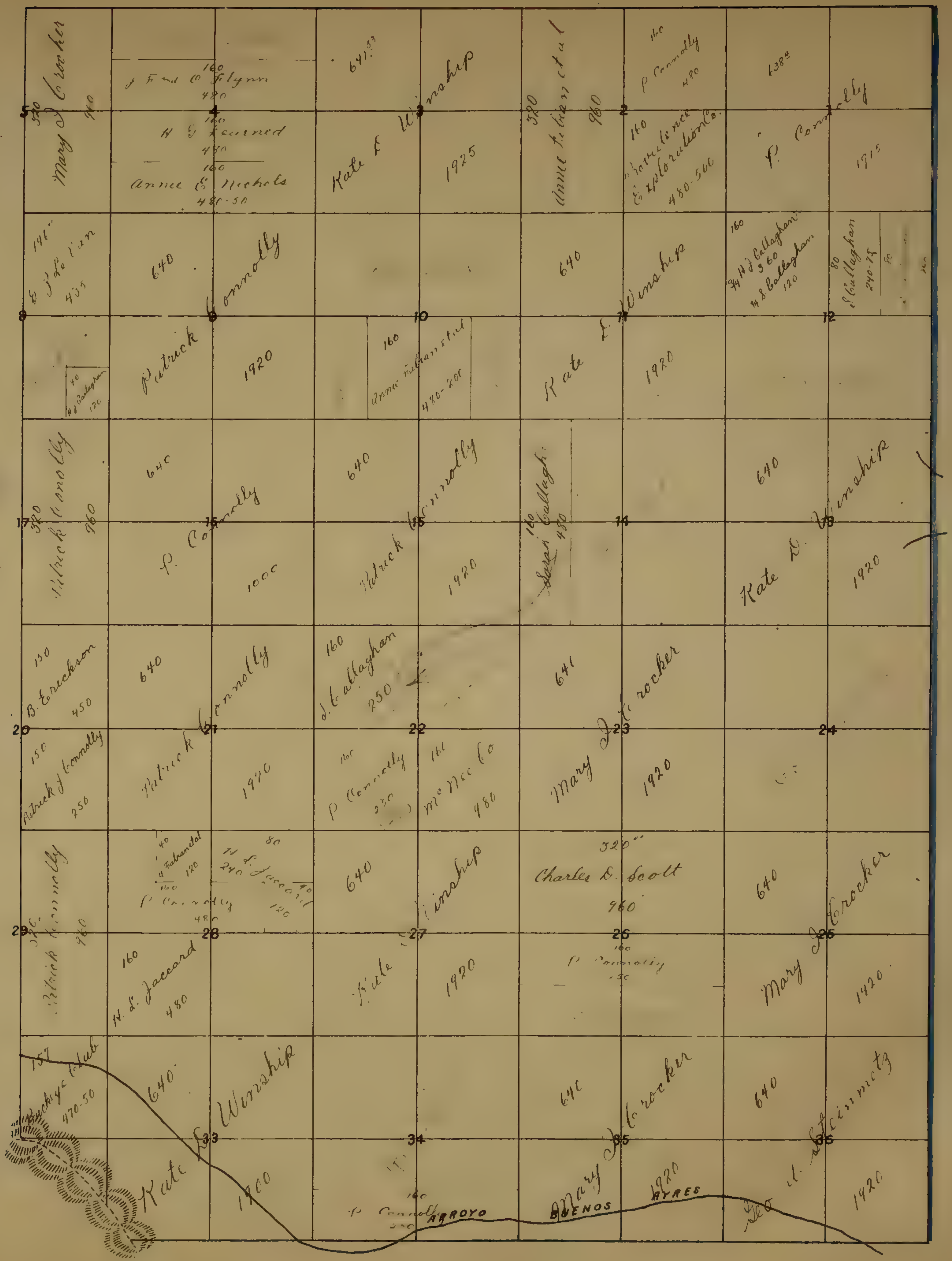
Mary J. Crocker
320
960
160
J. Fred C. Flynn
480
160
H. G. Learned
480
160
Annie E. Nichols
480-50
641.53
Kate E. Winship
1925
320
Annie Fisher et al
960
160
P. Connolly
480
160
Providence Exploration Co.
480-500
638.20
P. Connolly
1915
141
E. F. Le Van
455
640
Patrick Connolly
1920
160
Annie Fisher et al
480-200
640
Kate E. Winship
1920
160
H. J. Callaghan
960
H. S. Callaghan
120
80
S. Callaghan
240-75
40
H. S. Callaghan
120
Patrick Connolly
320
960
640
P. Connolly
1000
640
Patrick Connolly
1920
160
Sarah Callaghan
480
640
Kate D. Winship
1920
150
B. Erickson
450
640
Patrick Connolly
1920
160
J. Callaghan
250
641
Mary J. Crocker
1920
150
Patrick J. Connolly
250
160
P. Connolly
230
160
McNee Co
480
Patrick Connolly
320
960
40
H. Falkenthal
120
160
P. Connolly
480
80
H. L. Jaccard
240
40
120
640
Kate E. Winship
1920
320
Charles D. Scott
960
160
P. Connolly
640
Mary J. Crocker
1920
160
H. L. Jaccard
480
157
Buckeye Club
470-50
640
Kate E. Winship
1900
160
P. Connolly
640
Mary J. Crocker
1920
640
Geo. A. Steinmetz
1920
ARROYO BUENOS AYRES
1
2
3
4
5
8
9
10
11
12
13
14
15
16
17
20
21
22
23
24
25
26
27
28
29
33
34
35
36

Carnegie
SCHOOL DISTRICT

T. 4 S. R. 5 E.

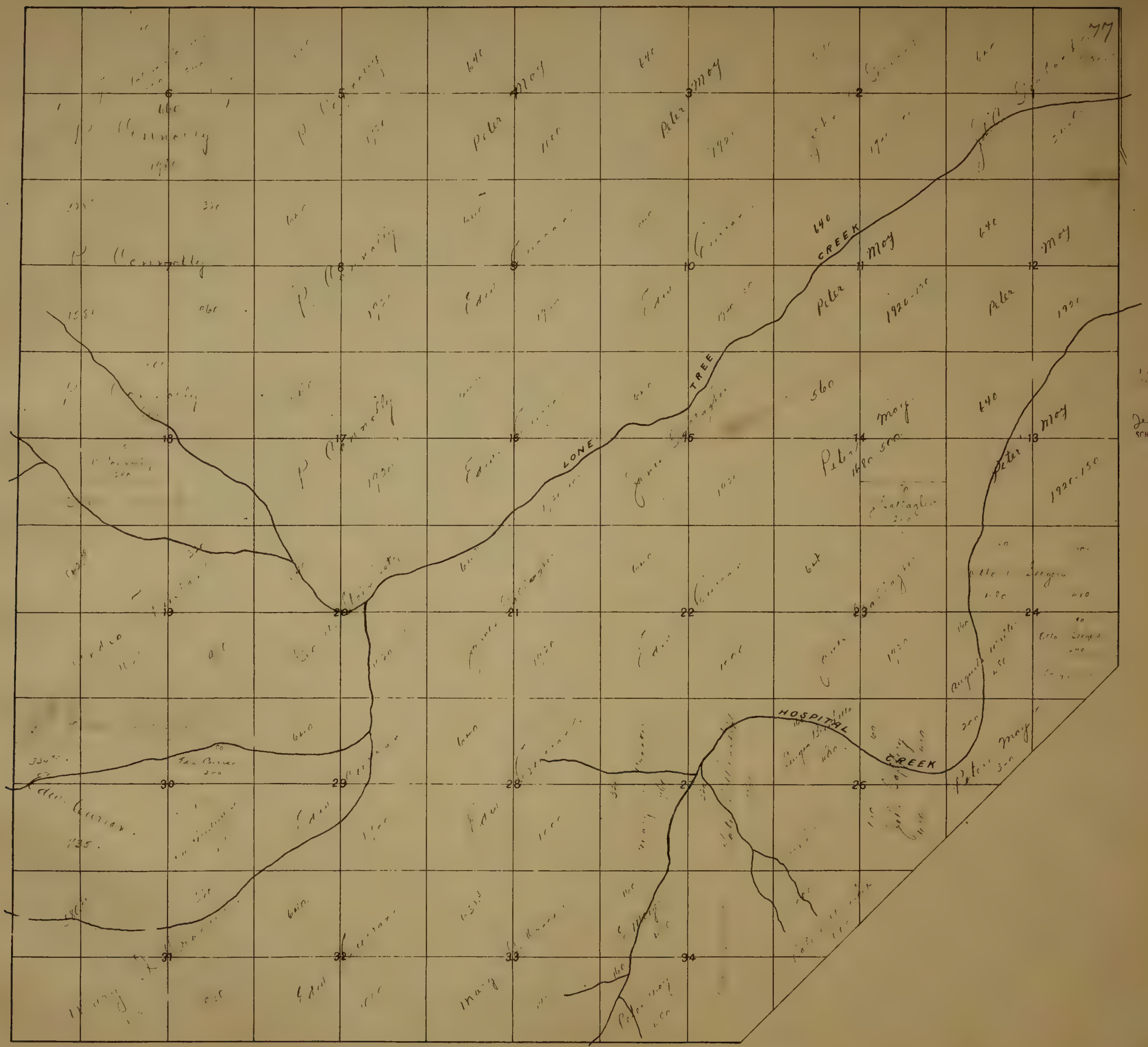
77
6
5
4
3
2
1
7
8
9
10
11
12
18
17
16
15
14
13
19
20
21
22
23
24
30
29
28
27
26
25
31
32
33
34
35
36
LONE TREE CREEK
HOSPITAL CREEK
Peter Moy
Peter Moy
Peter Moy
Peter Moy
Peter Moy
Peter Moy
640
640
640
640
640
560
1920-130
1920-130
P. Connolly
P. Connolly
P. Connolly
Edw
Edw
Peter Moy
335

Jefferson
SCHOOL DISTRICT

T.4S.R.6E.

78

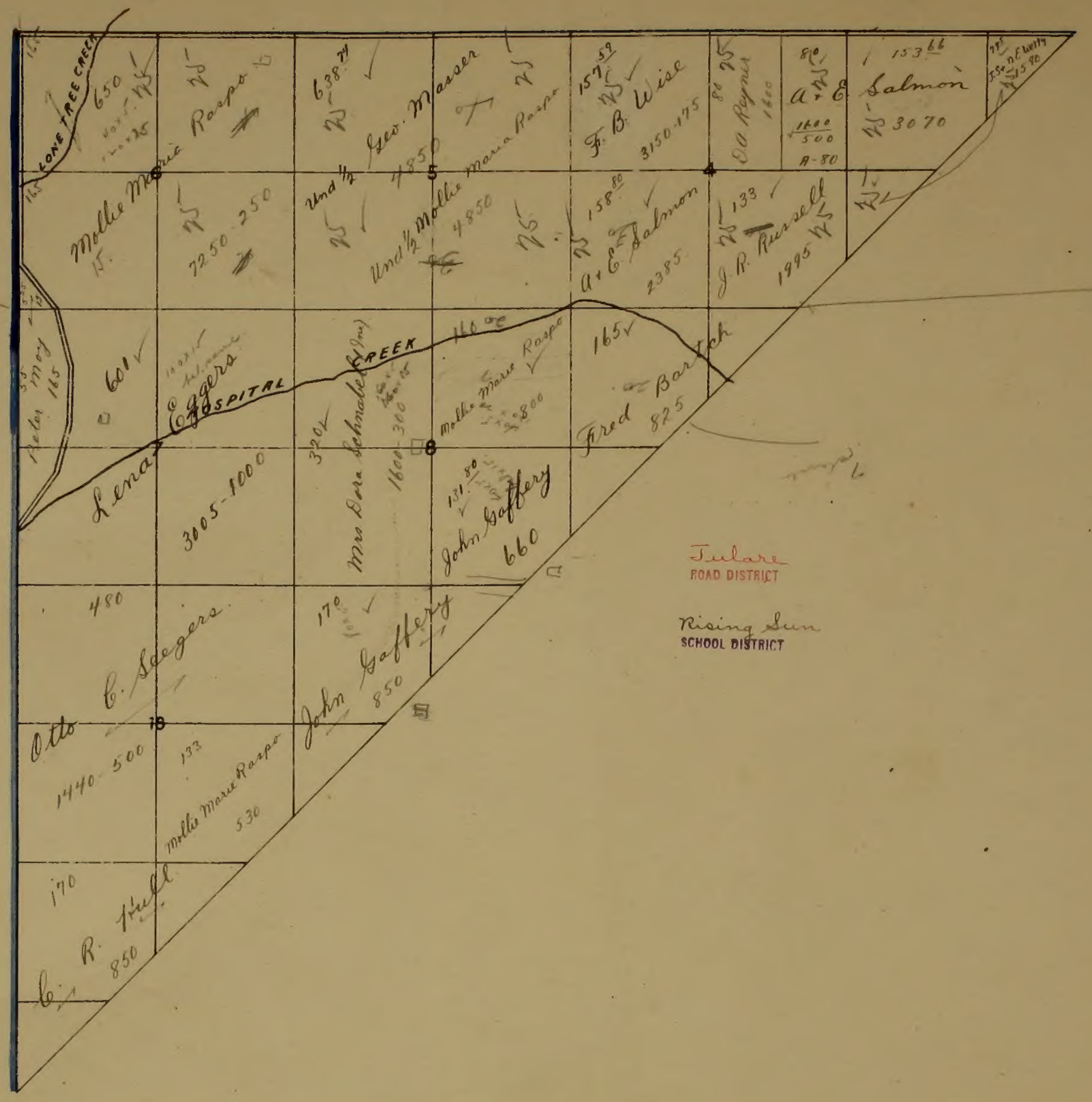
LONE TREE CREEK
650
Mollie Marie Raspo
7250 - 250
638.74
Geo. Masser
4850
Und ½
Und ½ Mollie Maria Raspo
4850
5
6
157.59
F. B. Wise
3150 - 175
80
Oo Reynier
1600
80
A + E
1600
500
A-80
153.66
Salmon
3070
J. S. & N. E. Welty
15.90
4
158.80
A + E. Salmon
2385
133
J. R. Russell
1995
Peter Moy
165
601
Lena Eggers
3005 - 1000
HOSPITAL CREEK
320
Mrs Dora Schnabel (Inc)
1600 - 300
160.00
Mollie Marie Raspo
800
165
Fred Bartch
825
8
131.80
John Gaffery
660
480
Otto C. Seegers
1440 - 500
18
170
John Gaffery
850
133
Mollie Marie Raspo
530
170
C. R. Hull
850

√ 1922
√ 25.

Tulare
ROAD DISTRICT

Rising Sun
SCHOOL DISTRICT

Sold for 560-

T.5S.R4E.

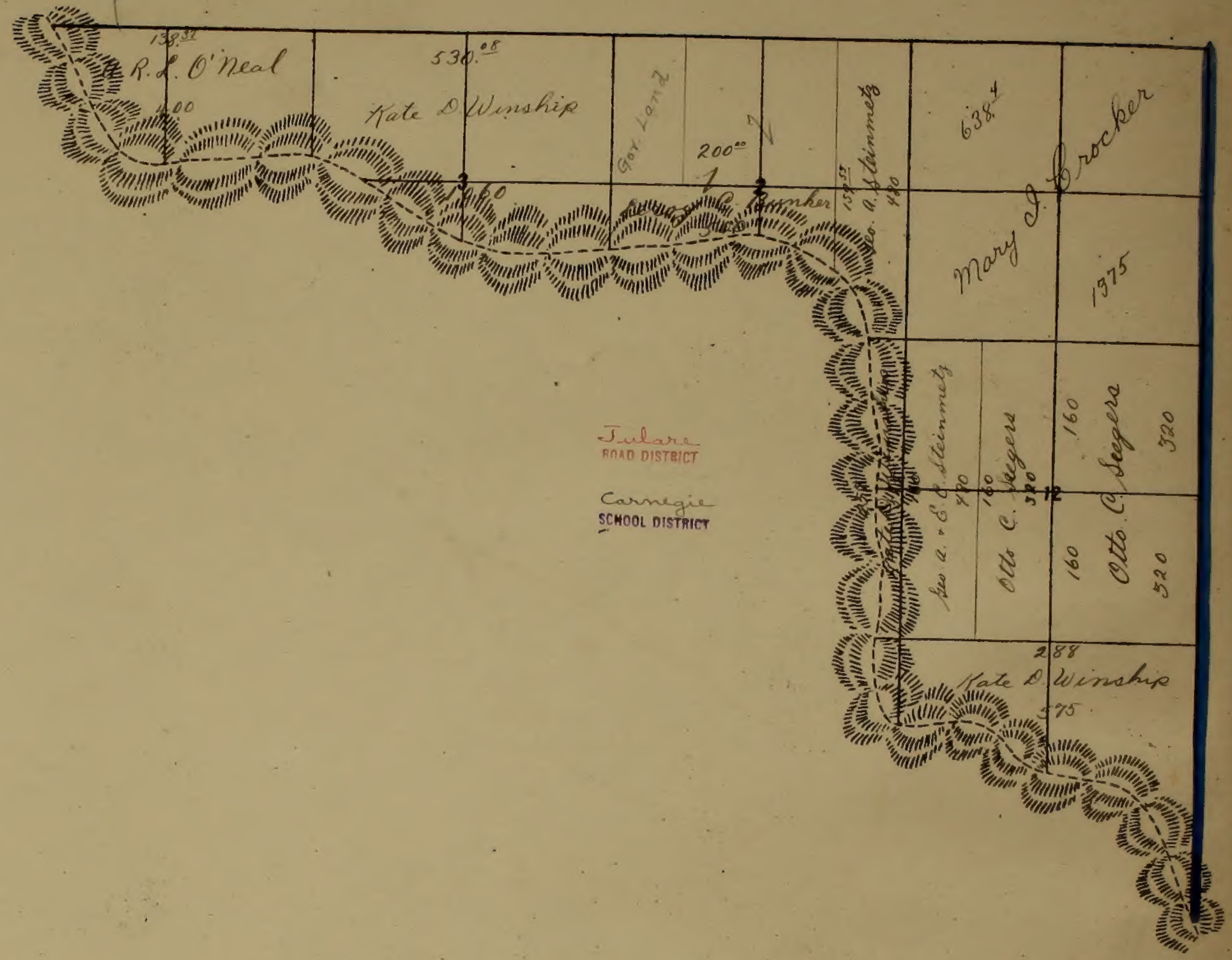
138.32
R. L. O'Neal
400
530.08
Kate D. Winship
Gov. Land
200.00
1
2
3
Bunker
159.53
Geo. A. Steinmetz
480
638.4
Mary J. Crocker
1375
Geo. A. & E. C. Steinmetz
480
160
Otto C. Seegers
320
12
160
Otto C. Seegers
320
160
520
2.88
Kate D. Winship
575

Tulare
ROAD DISTRICT

Carnegie
SCHOOL DISTRICT

T.5S.R.5E.

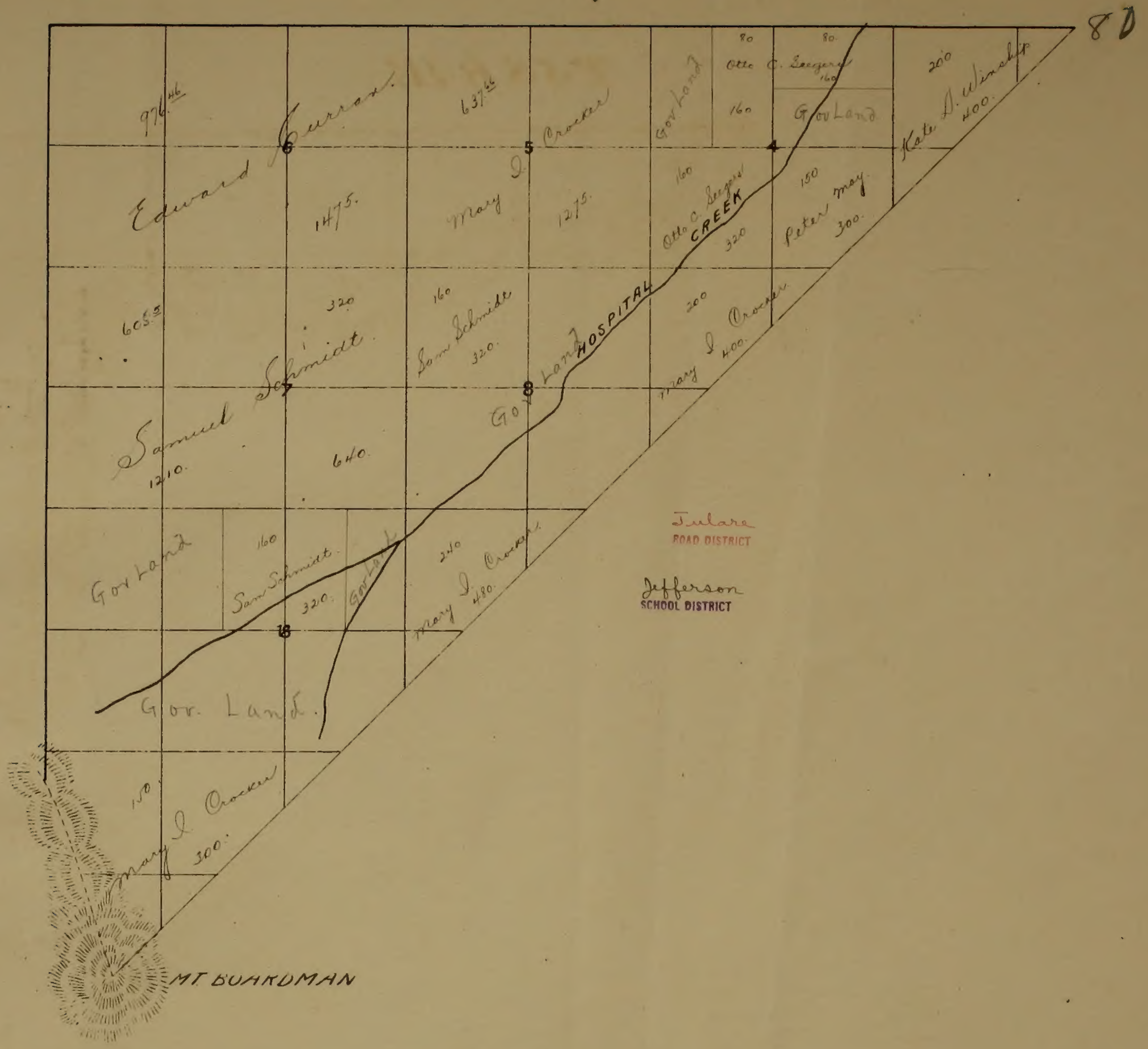

80
6
5
4
7
8
18
97646
Edward Curran.
1475.
63766
Mary I. Crocker
1275.
Gov Land
80
80
Otto C. Seegers
160
160
Gov Land
200
Kate D. Winship
400.
160
Otto C. Seegers
320
150
Peter May
300.
HOSPITAL
CREEK
60555
320
Samuel Schmidt.
1210.
640.
160
Sam Schmidt
320.
Gov Land
200
Mary I. Crocker
400.
Gov Land
160
Sam Schmidt.
320.
Gov Land
240
Mary I. Crocker.
480.
Gov. Land.
150
Mary I. Crocker
300.
MT. BOARDMAN

Tulare
ROAD DISTRICT

Jefferson
SCHOOL DISTRICT

COUNTY PLATS

1918